

CPS 10855/1 - Map

116°13'52"E

116°13'55"E

116°13'59"E

116°14'2"E

33°54'54"S

33°54'54"S

33°54'58"S

33°54'58"S

LOT 326 ON DEPOSITED PLAN 43037

Road

SHIRE OF BRIDGETOWN-GREENBUSHES

LOT 1 ON DIAGRAM 69614

LOT 2 ON DIAGRAM 69614

116°13'52"E

116°13'55"E

116°13'59"E

116°14'2"E







0 10 20 30 m

1:1,000

Projection: GDA2020

Legend

-  Local Government Authorities
-  CPS area applied to clear
-  Land Tenure (LGATE_226) - SLIP
-  Road



Government of Western Australia
Department of Water and Environmental Regulation