




CPS 10859/1 - Context Map



LEGEND

-  CPS areas applied to clear
-  Local Government Authorities
-  Roads



0 0.5 1 1.5 km

1:26,330

Projection: GDA2020



Government of Western Australia
Department of Water and Environmental Regulation

