

CPS 10866/1 - Context Map

115°54'43"E

115°55'12"E

115°55'41"E

32°9'29"S

32°9'29"S

32°9'54"S

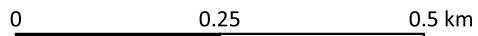
32°9'54"S



115°54'43"E

115°55'12"E



115°55'41"E



1:7,000

Projection: GDA2020

Legend

-  CPS areas applied to clear
-  Local Government Authorities

Roads

-  Main



Government of Western Australia
Department of Water and Environmental Regulation