

CPS 10873/1 - Map A

115°4'50"E

115°4'52"E

33°46'52"S

33°46'52"S

33°46'53"S

33°46'53"S

33°46'55"S




33°46'55"S



115°4'50"E

115°4'52"E

Legend

-  CPS areas applied to clear
-  Land Tenure (LGATE_226) - SLIP
-  Local Government Authorities

Roads

-  Minor



1:430

Projection: GDA2020



GOVERNMENT OF
WESTERN AUSTRALIA