

# CPS 10873/1 - Map B

115°5'16"E

115°5'17"E



LOT 12 ON DIAGRAM 89460

**CITY OF BUSSELTON**  
Road




easement - tp&d 27a reg 7(4)

LOT 4 ON DIAGRAM 83558

115°5'16"E

115°5'17"E

## Legend

-  CPS areas applied to clear
-  Land Tenure (LGATE\_226) - SLIP
-  Local Government Authorities

## Roads

-  Minor



1:250

Projection: GDA2020



**GOVERNMENT OF  
WESTERN AUSTRALIA**