


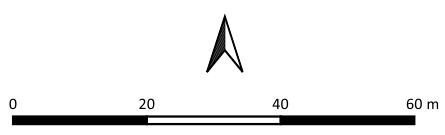


# CPS 10875/1 - Map



- LEGEND**
-  CPS areas applied to clear
  -  Local Government Authorities
  -  Land Tenure (LGATE\_226) - SLIP



1:855  
Projection: GDA2020

