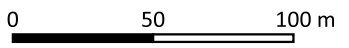




CPS 10879/1 - Map



1:2,000
Projection: GDA2020

Legend

-  CPS areas applied to clear
-  Land Tenure (LGATE_226) - SLIP

Roads

-  Main

