

CPS 10889/1 - Context Map

115°37'12"E

115°39'0"E

115°40'48"E

115°42'36"E

33°19'48"S

33°21'36"S

33°23'24"S

33°25'12"S

33°27'0"S

33°28'48"S

33°19'48"S

33°21'36"S

33°23'24"S

33°25'12"S

33°27'0"S

33°28'48"S






115°37'12"E

115°39'0"E


115°40'48"E

115°42'36"E

Legend

-  CPS areas applied to clear
-  Local Government Authorities
-  Roads

N



1:48,430



GOVERNMENT OF
WESTERN AUSTRALIA