

CPS 10901/1 - Map

118°35'31"E

118°35'35"E

118°35'38"E

20°23'55"S

20°23'55"S

20°23'58"S

20°23'58"S

LOT 550 ON DEPOSITED PLAN 423229

LOT 505 ON DEPOSITED PLAN 408840

TOWN OF PORT HEDLAND

Road

Hamilton Rd

Hamilton Rd

Hamilton Rd

Road

Crown Reserve

Hamilton Rd

Hamilton Rd


Road

LOT 2053 ON DEPOSITED PLAN 174807

118°35'31"E

118°35'35"E




118°35'38"E



1:1,100

Projection: GDA2020

Legend

-  CPS area applied to clear
-  Land Tenure (LGATE_226) - SLIP
-  Local Government Authorities

- Roads**
-  Main



Government of Western Australia
Department of Water and Environmental Regulation