

CPS 10903/1 - Context Map

115°6'0"E

33°36'0"S

33°36'0"S






33°37'12"S


33°37'12"S

115°6'0"E

LEGEND

Legend

-  CPS areas applied to clear
-  Local Government Authorities
-  Road



1:9,740
Projection:



Government of Western Australia
Department of Water and Environmental Regulation



PERTH