





CPS 10903/1 - Map



1:150
Projection: GDA2020

Legend

-  CPS areas applied to clear
-  Land Tenure (LGATE_226) - SLIP
-  Local Government Authorities

Roads

-  Minor



Government of Western Australia
Department of Water and Environmental Regulation