






# CPS 10904/1 - Map



## LEGEND

### Legend

-  CPS areas applied to clear
-  Land Tenure (LGATE\_226) - SLIP
-  Local Government Authorities
-  Road



1:150  
Projection:



Government of Western Australia  
Department of Water and Environmental Regulation



PERTH