

CPS 10906/1 - Context Map





0 1 2 3 km


1:64,000

Projection: GDA2020

Legend

-  CPS areas applied to clear
-  Local Government Authorities

Roads

-  State Highway



Government of Western Australia
Department of Water and Environmental Regulation