

CPS 10907/1 - Map

117°0'36"E

117°1'12"E

31°12'0"S

31°12'0"S

31°12'36"S

31°12'36"S

31°13'12"S





31°13'12"S

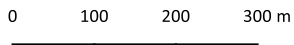
117°0'36"E

117°1'12"E



Legend

-  CPS areas applied to clear
-  Local Government Authorities
-  Land Tenure (LGATE_226) - SLIP
-  Roads



1:7,040



GOVERNMENT OF WESTERN AUSTRALIA