






# CPS 10923/1 - Map




**LEGEND**

**Legend**


-  CPS areas applied to clear
-  Land Tenure (LGATE\_226) - SLIP
-  Road

1:160  
Projection:



Government of Western Australia  
Department of Water and Environmental Regulation



PERTH