

# CPS 10925/1 - Context Map

115°36'0"E

115°39'0"E

115°42'0"E

115°45'0"E

33°16'30"S

33°19'48"S

33°23'6"S

33°26'24"S

33°16'30"S

33°19'48"S

33°23'6"S

33°26'24"S




115°36'0"E

115°39'0"E

115°42'0"E


115°45'0"E

## Legend

 CPS areas applied to clear


## Roads

 State Highway

 Local Government Authorities



0 1 2 3 km



1:70,000

Projection: GDA2020



Government of Western Australia  
Department of Water and Environmental Regulation