




CPS 10940/1 - Map 1



LEGEND

Legend

-  CPS areas applied to clear
-  Land Tenure (LGATE_226) - SLIP
-  Road



0 100 200 300 m

1:4,745
Projection:



Government of Western Australia
Department of Water and Environmental Regulation



PERTH