




# CPS 10940/1 - Map 11



## LEGEND

### Legend

-  CPS areas applied to clear
-  Land Tenure (LGATE\_226) - SLIP



1:601.782116  
Projection:



Government of Western Australia  
Department of Water and Environmental Regulation

