



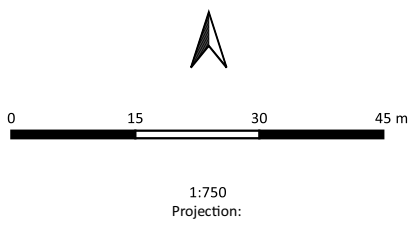



CPS 10940/1 - Map 12



- LEGEND**
- Legend**
-  CPS areas applied to clear
 -  Land Tenure (LGATE_226) - SLIP
 -  Road



Government of Western Australia
Department of Water and Environmental Regulation



PERTH