

CPS 10940/1 - Map 14

119°5'17"E

119°5'19"E

119°5'21"E

119°5'23"E

20°22'22"S

20°22'24"S

20°22'25"S


20°22'27"S

20°22'22"S

20°22'24"S

20°22'25"S

20°22'27"S



119°5'17"E



119°5'19"E

119°5'21"E

119°5'23"E

LEGEND

Legend

-  CPS areas applied to clear
-  Land Tenure (LGATE_226) - SLIP



1:850
Projection:



Government of Western Australia
Department of Water and Environmental Regulation



PERTH