


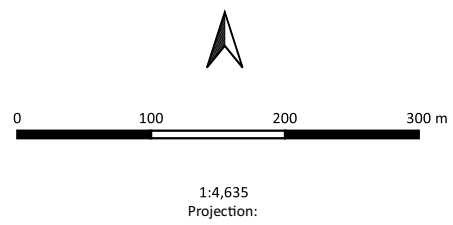


# CPS 10940/1 - Map 18




## LEGEND

-  CPS areas applied to clear
-  Land Tenure (LGATE\_226) - SLIP



Government of Western Australia  
Department of Water and Environmental Regulation



PERTH