


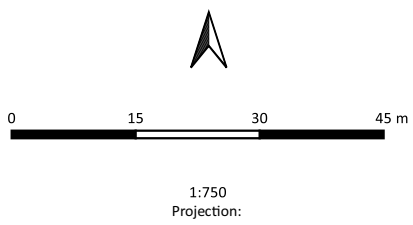



# CPS 10940/1 - Map 26



- LEGEND**
- Legend**
-  CPS areas applied to clear
  -  Land Tenure (LGATE\_226) - SLIP



Government of Western Australia  
Department of Water and Environmental Regulation



PERTH