

# CPS 10940/1 - Map 27

119°57'23"E

119°57'25"E

119°57'27"E

20°23'59"S

20°24'11"S

20°24'30"S

20°23'59"S

20°24'11"S

20°24'30"S






119°57'23"E

119°57'25"E

119°57'27"E

## LEGEND

### Legend

-  CPS areas applied to clear
-  Land Tenure (LGATE\_226) - SLIP
-  Roads



1:760  
Projection:



Government of Western Australia  
Department of Water and Environmental Regulation



PERTH