






CPS 10940/1 - Map 3



LEGEND


Legend

-  CPS areas applied to clear
-  Land Tenure (LGATE_226) - SLIP
-  Road





0 18 36 54 m

1:815
Projection:



Government of Western Australia
Department of Water and Environmental Regulation



PERTH