





# CPS 10940/1 - Map 4



## LEGEND

### Legend

-  CPS areas applied to clear
-  Land Tenure (LGATE\_226) - SLIP
-  Road



1:831.003064  
Projection:



Government of Western Australia  
Department of Water and Environmental Regulation

