





CPS 10940/1 - Map 5



LEGEND

Legend

-  CPS areas applied to clear
-  Land Tenure (LGATE_226) - SLIP
-  Road



1:635
Projection:



Government of Western Australia
Department of Water and Environmental Regulation

