




CPS 10940/1 - Map 7



LEGEND

Legend

-  CPS areas applied to clear
-  Land Tenure (LGATE_226) - SLIP



1:639.497041
Projection:



Government of Western Australia
Department of Water and Environmental Regulation

