

# CPS 10940/1 - Map 9

118°52'3"E

118°52'5"E

118°52'7"E

20°26'1"S

20°26'1"S

20°26'3"S

20°26'3"S

20°26'5"S

20°26'5"S

LOT 202 ON DEPOSITED PLAN 220387

Road

LOT 202 ON DEPOSITED PLAN 220387



118°52'3"E


118°52'5"E

118°52'7"E

## LEGEND

### Legend

-  CPS areas applied to clear
-  Land Tenure (LGATE\_226) - SLIP



1:660.705372  
Projection:



Government of Western Australia  
Department of Water and Environmental Regulation



PERTH