

CPS 10951/1 - Context Map

115°31'26"E 115°32'10"E 115°32'53"E 115°33'36"E 115°34'19"E

31°58'48"S

31°59'31"S

32°0'14"S

32°0'58"S

32°1'41"S

31°58'48"S

31°59'31"S

32°0'14"S




32°0'58"S

32°1'41"S



115°31'26"E 115°32'10"E 115°32'53"E 115°33'36"E 115°34'19"E

LEGEND

-  CPS areas applied to clear
-  Local Government Authorities
-  Roads



1:21,400
Projection:



Government of Western Australia
Department of Water and Environmental Regulation

