





CPS 10951/1 - Map



LEGEND

Legend

-  CPS areas applied to clear
-  Land Tenure (LGATE_226) - SLIP
-  Road



1:1,079.999597
Projection:



Government of Western Australia
Department of Water and Environmental Regulation

