





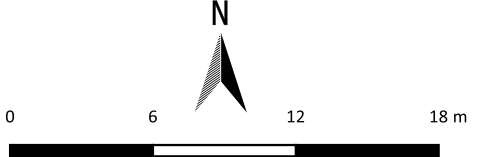
CPS 10952/1 - Map



Legend

-  CPS areas applied to clear
-  Land Tenure (LGATE_226) - SLIP
-  Local Government Authorities

- Roads**
-  Main
 -  Minor



1:240

Projection: GDA2020

