

## Attachment 4 - Maps of Proposed Clearing Area and Environmental Conditions

Enclosed in this attachment are Maps of:

1. Native Vegetation Clearing Extent
2. Conservation Significant Vegetation Communities
3. Vegetation Conditions
4. Environmentally Sensitive Areas and Bush Forever
5. Vegetation Communities
6. Conservation Significant Flora
7. Conservation Significant Fauna
8. Ecological Linkages and Coastal Hazard Lines
9. Pathogens

Relating to the proposed widening of the coastal shared path from Ocean Reef to Burns Beach.

- The rest of this page has intentionally been left blank -





Proposed Clearing  
 Development Area


**City of Joondalup**  
 90 Boas Ave, Joondalup WA 6027  
 PO Box 21, Joondalup WA 6919  
 Ph: 08 9400 4000  
 Fax: 08 9300 1383  
[info@joondalup.wa.gov.au](mailto:info@joondalup.wa.gov.au)  
[www.joondalup.wa.gov.au](http://www.joondalup.wa.gov.au)





Scale (A4): 1:10,000	Date: 17/04/2024	Compiled: A.Gilbert
Path: E:\GIS Projects\Coastal Shared Path Upgrade North\Coastal		
<small>DISCLAIMER: While every care is taken to ensure the accuracy of this data, the City of Joondalup makes no representations or warranties about its accuracy, completeness or suitability for any particular purpose and disclaims all liability for all expenses, losses, damages, and costs which you might incur as a result of the data being inaccurate or incomplete in any way and for any reason.</small>		

**Coastal Shared Path Upgrade**  
**Stage 2**  
  
**Native Vegetation**  
**Clearing Extent**





	Proposed Clearing
	Development Area



90 Boas Ave, Joondalup WA 6027  
 PO Box 21, Joondalup WA 6919  
 Ph: 08 9400 4000  
 Fax: 08 9300 1383  
[info@joondalup.wa.gov.au](mailto:info@joondalup.wa.gov.au)  
[www.joondalup.wa.gov.au](http://www.joondalup.wa.gov.au)



Map 1 of 10

Scale (A4): 1:1,000	Date: 17/04/2024	Compiled: A.Gilbert
Path: E:\GIS Projects\Coastal Shared Path Upgrade North\Coastal		

DISCLAIMER: While every care is taken to ensure the accuracy of this data, the City of Joondalup makes no representations or warranties about its accuracy, completeness or suitability for any particular purpose and disclaims all liability for all expenses, losses, damages, and costs which you might incur as a result of the data being inaccurate or incomplete in any way and for any reason.

## Coastal Shared Path Upgrade Stage 2

### Native Vegetation Clearing Extent





	Proposed Clearing
	Development Area

  
 90 Boas Ave, Joondalup WA 6027  
 PO Box 21, Joondalup WA 6919  
 Ph: 08 9400 4000  
 Fax: 08 9300 1383  
[info@joondalup.wa.gov.au](mailto:info@joondalup.wa.gov.au)  
[www.joondalup.wa.gov.au](http://www.joondalup.wa.gov.au)



Map 2 of 10		
Scale (A4): 1:1,000	Date: 17/04/2024	Compiled: A.Gilbert
Path: E:\GIS Projects\Coastal Shared Path Upgrade North\Coastal		
<small>DISCLAIMER: While every care is taken to ensure the accuracy of this data, the City of Joondalup makes no representations or warranties about its accuracy, completeness or suitability for any particular purpose and disclaims all liability for all expenses, losses, damages, and costs which you might incur as a result of the data being inaccurate or incomplete in any way and for any reason.</small>		

**Coastal Shared Path Upgrade  
 Stage 2**  
  
**Native Vegetation  
 Clearing Extent**





	Proposed Clearing
	Development Area

  
 90 Boas Ave, Joondalup WA 6027  
 PO Box 21, Joondalup WA 6919  
 Ph: 08 9400 4000  
 Fax: 08 9300 1383  
[info@joondalup.wa.gov.au](mailto:info@joondalup.wa.gov.au)  
[www.joondalup.wa.gov.au](http://www.joondalup.wa.gov.au)



Map 3 of 10		
Scale (A4): 1:1,000	Date: 17/04/2024	Compiled: A.Gilbert
Path: E:\GIS Projects\Coastal Shared Path Upgrade North\Coastal		
<small>DISCLAIMER: While every care is taken to ensure the accuracy of this data, the City of Joondalup makes no representations or warranties about its accuracy, completeness or suitability for any particular purpose and disclaims all liability for all expenses, losses, damages, and costs which you might incur as a result of the data being inaccurate or incomplete in any way and for any reason.</small>		

**Coastal Shared Path Upgrade**  
**Stage 2**  
  
**Native Vegetation**  
**Clearing Extent**





	Proposed Clearing
	Development Area

Landgate / SLIP

 **City of Joondalup**  
 90 Boas Ave, Joondalup WA 6027  
 PO Box 21, Joondalup WA 6919  
 Ph: 08 9400 4000  
 Fax: 08 9300 1383  
 info@joondalup.wa.gov.au  
 www.joondalup.wa.gov.au



Map 4 of 10		
Scale (A4): 1:1,000	Date: 17/04/2024	Compiled: A.Gilbert
Path: E:\GIS Projects\Coastal Shared Path Upgrade North\Coastal		
<small>DISCLAIMER: While every care is taken to ensure the accuracy of this data, the City of Joondalup makes no representations or warranties about its accuracy, completeness or suitability for any particular purpose and disclaims all liability for all expenses, losses, damages, and costs which you might incur as a result of the data being inaccurate or incomplete in any way and for any reason.</small>		

**Coastal Shared Path Upgrade  
 Stage 2**

**Native Vegetation  
 Clearing Extent**





Proposed Clearing  
 Development Area


**City of Joondalup**  
 90 Boas Ave, Joondalup WA 6027  
 PO Box 21, Joondalup WA 6919  
 Ph: 08 9400 4000  
 Fax: 08 9300 1383  
[info@joondalup.wa.gov.au](mailto:info@joondalup.wa.gov.au)  
[www.joondalup.wa.gov.au](http://www.joondalup.wa.gov.au)



Map 5 of 10

Scale (A4): 1:1,000	Date: 17/04/2024	Compiled: A.Gilbert
Path: E:\GIS Projects\Coastal Shared Path Upgrade North\Coastal		

DISCLAIMER: While every care is taken to ensure the accuracy of this data, the City of Joondalup makes no representations or warranties about its accuracy, completeness or suitability for any particular purpose and disclaims all liability for all expenses, losses, damages, and costs which you might incur as a result of the data being inaccurate or incomplete in any way and for any reason.

## Coastal Shared Path Upgrade Stage 2

### Native Vegetation Clearing Extent

Landgate / SLIP





  
 90 Boas Ave, Joondalup WA 6027  
 PO Box 21, Joondalup WA 6919  
 Ph: 08 9400 4000  
 Fax: 08 9300 1383  
[info@joondalup.wa.gov.au](mailto:info@joondalup.wa.gov.au)  
[www.joondalup.wa.gov.au](http://www.joondalup.wa.gov.au)



Map 6 of 10		
Scale (A4): 1:1,000	Date: 17/04/2024	Compiled: A.Gilbert
Path: E:\GIS Projects\Coastal Shared Path Upgrade North\Coastal		
<small>DISCLAIMER: While every care is taken to ensure the accuracy of this data, the City of Joondalup makes no representations or warranties about its accuracy, completeness or suitability for any particular purpose and disclaims all liability for all expenses, losses, damages, and costs which you might incur as a result of the data being inaccurate or incomplete in any way and for any reason.</small>		

**Coastal Shared Path Upgrade  
 Stage 2**  
  
**Native Vegetation  
 Clearing Extent**





	Proposed Clearing
	Development Area

  
 90 Boas Ave, Joondalup WA 6027  
 PO Box 21, Joondalup WA 6919  
 Ph: 08 9400 4000  
 Fax: 08 9300 1383  
[info@joondalup.wa.gov.au](mailto:info@joondalup.wa.gov.au)  
[www.joondalup.wa.gov.au](http://www.joondalup.wa.gov.au)





Map 7 of 10		
Scale (A4): 1:1,000	Date: 17/04/2024	Compiled: A.Gilbert
Path: E:\GIS Projects\Coastal Shared Path Upgrade North\Coastal		
<small>DISCLAIMER: While every care is taken to ensure the accuracy of this data, the City of Joondalup makes no representations or warranties about its accuracy, completeness or suitability for any particular purpose and disclaims all liability for all expenses, losses, damages, and costs which you might incur as a result of the data being inaccurate or incomplete in any way and for any reason.</small>		

**Coastal Shared Path Upgrade  
 Stage 2**  
  
**Native Vegetation  
 Clearing Extent**





	Proposed Clearing
	Development Area



90 Boas Ave, Joondalup WA 6027  
 PO Box 21, Joondalup WA 6919  
 Ph: 08 9400 4000  
 Fax: 08 9300 1383  
[info@joondalup.wa.gov.au](mailto:info@joondalup.wa.gov.au)  
[www.joondalup.wa.gov.au](http://www.joondalup.wa.gov.au)



Map 8 of 10

Scale (A4): 1:1,000	Date: 17/04/2024	Compiled: A.Gilbert
Path: E:\GIS Projects\Coastal Shared Path Upgrade North\Coastal		

DISCLAIMER: While every care is taken to ensure the accuracy of this data, the City of Joondalup makes no representations or warranties about its accuracy, completeness or suitability for any particular purpose and disclaims all liability for all expenses, losses, damages, and costs which you might incur as a result of the data being inaccurate or incomplete in any way and for any reason.

## Coastal Shared Path Upgrade Stage 2

### Native Vegetation Clearing Extent

Landgate / SLIP





	Proposed Clearing
	Development Area



90 Boas Ave, Joondalup WA 6027  
 PO Box 21, Joondalup WA 6919  
 Ph: 08 9400 4000  
 Fax: 08 9300 1383  
[info@joondalup.wa.gov.au](mailto:info@joondalup.wa.gov.au)  
[www.joondalup.wa.gov.au](http://www.joondalup.wa.gov.au)



Map 9 of 10

Scale (A4): 1:1,000	Date: 17/04/2024	Compiled: A.Gilbert
Path: E:\GIS Projects\Coastal Shared Path Upgrade North\Coastal		

DISCLAIMER: While every care is taken to ensure the accuracy of this data, the City of Joondalup makes no representations or warranties about its accuracy, completeness or suitability for any particular purpose and disclaims all liability for all expenses, losses, damages, and costs which you might incur as a result of the data being inaccurate or incomplete in any way and for any reason.

## Coastal Shared Path Upgrade Stage 2

### Native Vegetation Clearing Extent





- Proposed Clearing
- Development Area



90 Boas Ave, Joondalup WA 6027  
 PO Box 21, Joondalup WA 6919  
 Ph: 08 9400 4000  
 Fax: 08 9300 1383  
[info@joondalup.wa.gov.au](mailto:info@joondalup.wa.gov.au)  
[www.joondalup.wa.gov.au](http://www.joondalup.wa.gov.au)



Map 10 of 10

Scale (A4): 1:1,000	Date: 17/04/2024	Compiled: A.Gilbert
Path: E:\GIS Projects\Coastal Shared Path Upgrade North\Coastal		

DISCLAIMER: While every care is taken to ensure the accuracy of this data, the City of Joondalup makes no representations or warranties about its accuracy, completeness or suitability for any particular purpose and disclaims all liability for all expenses, losses, damages, and costs which you might incur as a result of the data being inaccurate or incomplete in any way and for any reason.


**Coastal Shared Path Upgrade  
 Stage 2**

**Native Vegetation  
 Clearing Extent**

Landgate / SLIP






 Development Area

**Threatened and Priority Ecological Communities**

FCT 29a: Coastal shrublands on shallow sands (P3)



  
 90 Boas Ave, Joondalup WA 6027  
 PO Box 21, Joondalup WA 6919  
 Ph: 08 9400 4000  
 Fax: 08 9300 1383  
 info@joondalup.wa.gov.au  
 www.joondalup.wa.gov.au



Map 1 of 10		
Scale (A4): 1:2,000	Date: 9/05/2024	Compiled: A.Gilbert
Path: E:\GIS Projects\Coastal Shared Path Upgrade North\Coastal		
<small>DISCLAIMER: While every care is taken to ensure the accuracy of this data, the City of Joondalup makes no representations or warranties about its accuracy, completeness or suitability for any particular purpose and disclaims all liability for all expenses, losses, damages, and costs which you might incur as a result of the data being inaccurate or incomplete in any way and for any reason.</small>		

**Coastal Shared Path Upgrade  
 Stage 2**

**Conservation Significant  
 Vegetation Communities**

Landgate / SLIP





Development Area  
**Threatened and Priority Ecological Communities**  
 FCT 29a: Coastal shrublands on shallow sands (P3)

Landgate / SLIP



90 Boas Ave, Joondalup WA 6027  
 PO Box 21, Joondalup WA 6919  
 Ph: 08 9400 4000  
 Fax: 08 9300 1383  
 info@joondalup.wa.gov.au  
 www.joondalup.wa.gov.au



Map 2 of 10

Scale (A4): 1:2,000	Date: 9/05/2024	Compiled: A.Gilbert
Path: E:\GIS Projects\Coastal Shared Path Upgrade North\Coastal		

DISCLAIMER: While every care is taken to ensure the accuracy of this data, the City of Joondalup makes no representations or warranties about its accuracy, completeness or suitability for any particular purpose and disclaims all liability for all expenses, losses, damages, and costs which you might incur as a result of the data being inaccurate or incomplete in any way and for any reason.

## Coastal Shared Path Upgrade Stage 2

### Conservation Significant Vegetation Communities





**Development Area**

**Threatened and Priority Ecological Communities**

- FCT 29a: Coastal shrublands on shallow sands (P3)
- FCT 29a: Coastal shrublands on shallow sands (P3) and FCT 24: Northern Spearwood shrublands and woodlands (P3)

**City of Joondalup**

90 Boas Ave, Joondalup WA 6027  
 PO Box 21, Joondalup WA 6919  
 Ph: 08 9400 4000  
 Fax: 08 9300 1383  
 info@joondalup.wa.gov.au  
 www.joondalup.wa.gov.au



Map 3 of 10

Scale (A4): 1:2,000	Date: 9/05/2024	Compiled: A.Gilbert
Path: E:\GIS Projects\Coastal Shared Path Upgrade North\Coastal		
DISCLAIMER: While every care is taken to ensure the accuracy of this data, the City of Joondalup makes no representations or warranties about its accuracy, completeness or suitability for any particular purpose and disclaims all liability for all expenses, losses, damages, and costs which you might incur as a result of the data being inaccurate or incomplete in any way and for any reason.		

**Coastal Shared Path Upgrade Stage 2**

**Conservation Significant Vegetation Communities**





**Development Area**

**Threatened and Priority Ecological Communities**

FCT 29a: Coastal shrublands on shallow sands (P3)

FCT 29a: Coastal shrublands on shallow sands (P3) and FCT 24: Northern Spearwood shrublands and woodlands (P3)

**City of Joondalup**

90 Boas Ave, Joondalup WA 6027  
 PO Box 21, Joondalup WA 6919  
 Ph: 08 9400 4000  
 Fax: 08 9300 1383  
 info@joondalup.wa.gov.au  
 www.joondalup.wa.gov.au



Map 4 of 10

Scale (A4): 1:2,000	Date: 9/05/2024	Compiled: A.Gilbert
Path: E:\GIS Projects\Coastal Shared Path Upgrade North\Coastal		

DISCLAIMER: While every care is taken to ensure the accuracy of this data, the City of Joondalup makes no representations or warranties about its accuracy, completeness or suitability for any particular purpose and disclaims all liability for all expenses, losses, damages, and costs which you might incur as a result of the data being inaccurate or incomplete in any way and for any reason.

**Coastal Shared Path Upgrade Stage 2**

**Conservation Significant Vegetation Communities**

Landgate / SLIP





**Development Area**

**Threatened and Priority Ecological Communities**

FCT 29a: Coastal shrublands on shallow sands (P3)

FCT 29a: Coastal shrublands on shallow sands (P3) and FCT 24: Northern Spearwood shrublands and woodlands (P3)

**City of Joondalup**

90 Boas Ave, Joondalup WA 6027  
 PO Box 21, Joondalup WA 6919  
 Ph: 08 9400 4000  
 Fax: 08 9300 1383  
 info@joondalup.wa.gov.au  
 www.joondalup.wa.gov.au



Map 5 of 10

Scale (A4): 1:2,000    Date: 9/05/2024    Compiled: A.Gilbert  
 Path: E:\GIS Projects\Coastal Shared Path Upgrade North\Coastal

DISCLAIMER: While every care is taken to ensure the accuracy of this data, the City of Joondalup makes no representations or warranties about its accuracy, completeness or suitability for any particular purpose and disclaims all liability for all expenses, losses, damages, and costs which you might incur as a result of the data being inaccurate or incomplete in any way and for any reason.


**Coastal Shared Path Upgrade Stage 2**

**Conservation Significant Vegetation Communities**


Landgate / SLIP






 Development Area

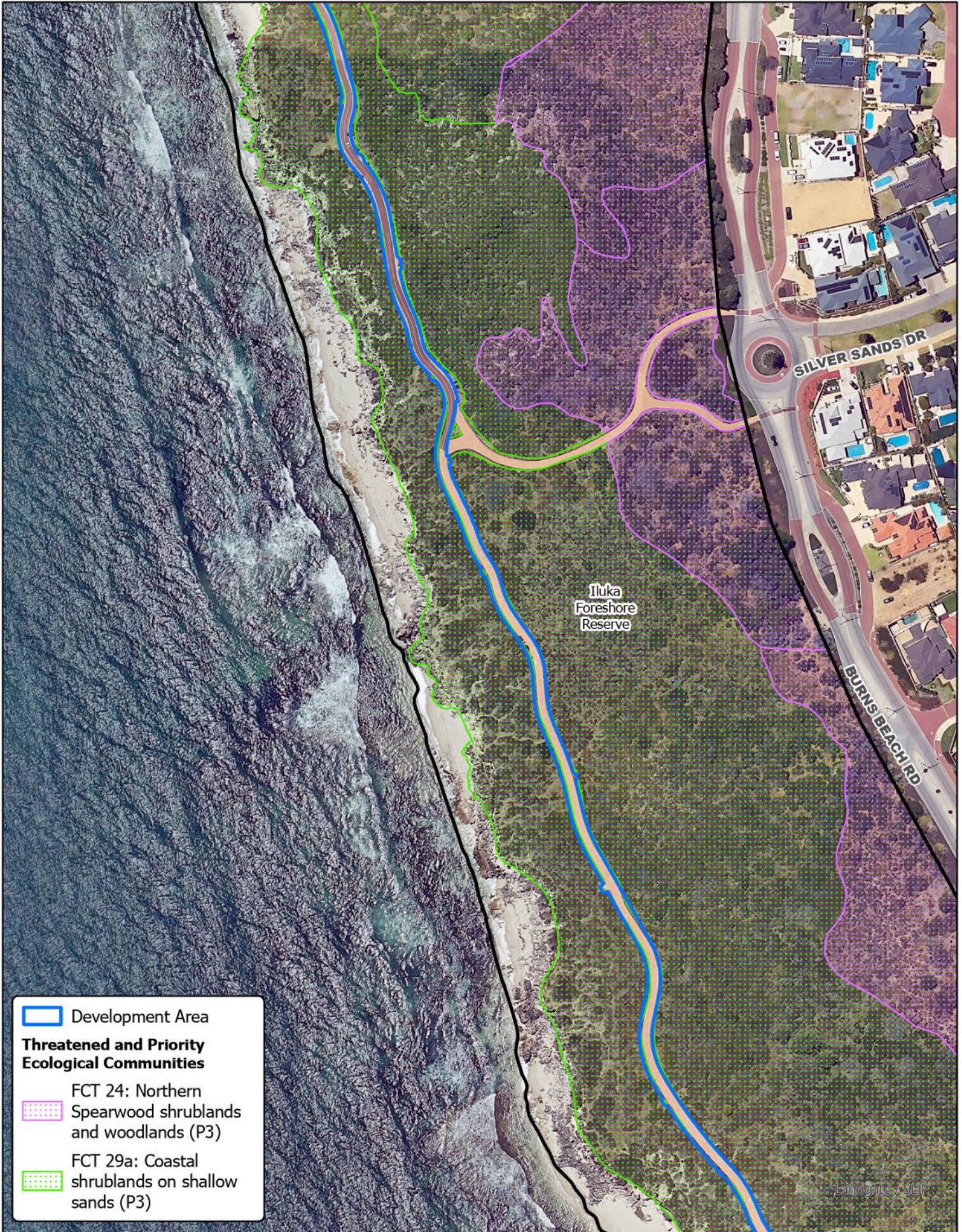
**Threatened and Priority Ecological Communities**


 FCT 24: Northern Spearwood shrublands and woodlands (P3)

 FCT 29a: Coastal shrublands on shallow sands (P3)









 Development Area

**Threatened and Priority Ecological Communities**

 FCT 24: Northern Spearwood shrublands and woodlands (P3)

 FCT 29a: Coastal shrublands on shallow sands (P3)

  
 90 Boas Ave, Joondalup WA 6027  
 PO Box 21, Joondalup WA 6919  
 Ph: 08 9400 4000  
 Fax: 08 9300 1383  
 info@joondalup.wa.gov.au  
 www.joondalup.wa.gov.au



Map 7 of 10		
Scale (A4): 1:2,000	Date: 9/05/2024	Compiled: A.Gilbert
Path: E:\GIS Projects\Coastal Shared Path Upgrade North\Coastal		
<small>DISCLAIMER: While every care is taken to ensure the accuracy of this data, the City of Joondalup makes no representations or warranties about its accuracy, completeness or suitability for any particular purpose and disclaims all liability for all expenses, losses, damages, and costs which you might incur as a result of the data being inaccurate or incomplete in any way and for any reason.</small>		

**Coastal Shared Path Upgrade  
 Stage 2**

**Conservation Significant  
 Vegetation Communities**





**Development Area**

**Threatened and Priority Ecological Communities**

FCT 24: Northern Spearwood shrublands and woodlands (P3)

FCT 29a: Coastal shrublands on shallow sands (P3)



90 Boas Ave, Joondalup WA 6027  
 PO Box 21, Joondalup WA 6919  
 Ph: 08 9400 4000  
 Fax: 08 9300 1383  
 info@joondalup.wa.gov.au  
 www.joondalup.wa.gov.au



Map 8 of 10

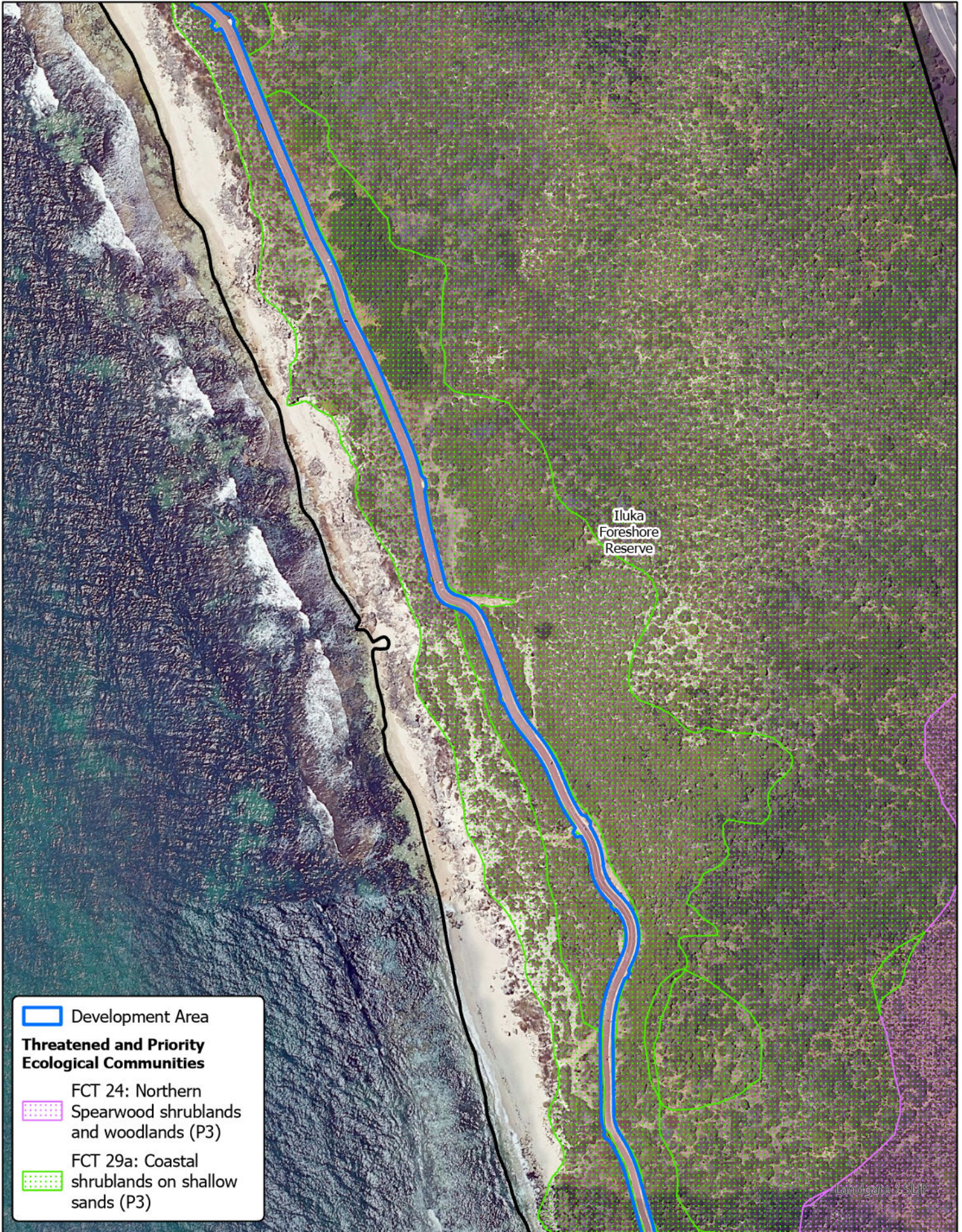
Scale (A4): 1:2,000	Date: 9/05/2024	Compiled: A.Gilbert
Path: E:\GIS Projects\Coastal Shared Path Upgrade North\Coastal		

DISCLAIMER: While every care is taken to ensure the accuracy of this data, the City of Joondalup makes no representations or warranties about its accuracy, completeness or suitability for any particular purpose and disclaims all liability for all expenses, losses, damages, and costs which you might incur as a result of the data being inaccurate or incomplete in any way and for any reason.


**Coastal Shared Path Upgrade Stage 2**

**Conservation Significant Vegetation Communities**







Iluka  
Foreshore  
Reserve

 Development Area

**Threatened and Priority Ecological Communities**

 FCT 24: Northern Spearwood shrublands and woodlands (P3)

 FCT 29a: Coastal shrublands on shallow sands (P3)

 **City of Joondalup**  
 90 Boas Ave, Joondalup WA 6027  
 PO Box 21, Joondalup WA 6919  
 Ph: 08 9400 4000  
 Fax: 08 9300 1383  
 info@joondalup.wa.gov.au  
 www.joondalup.wa.gov.au



Map 9 of 10

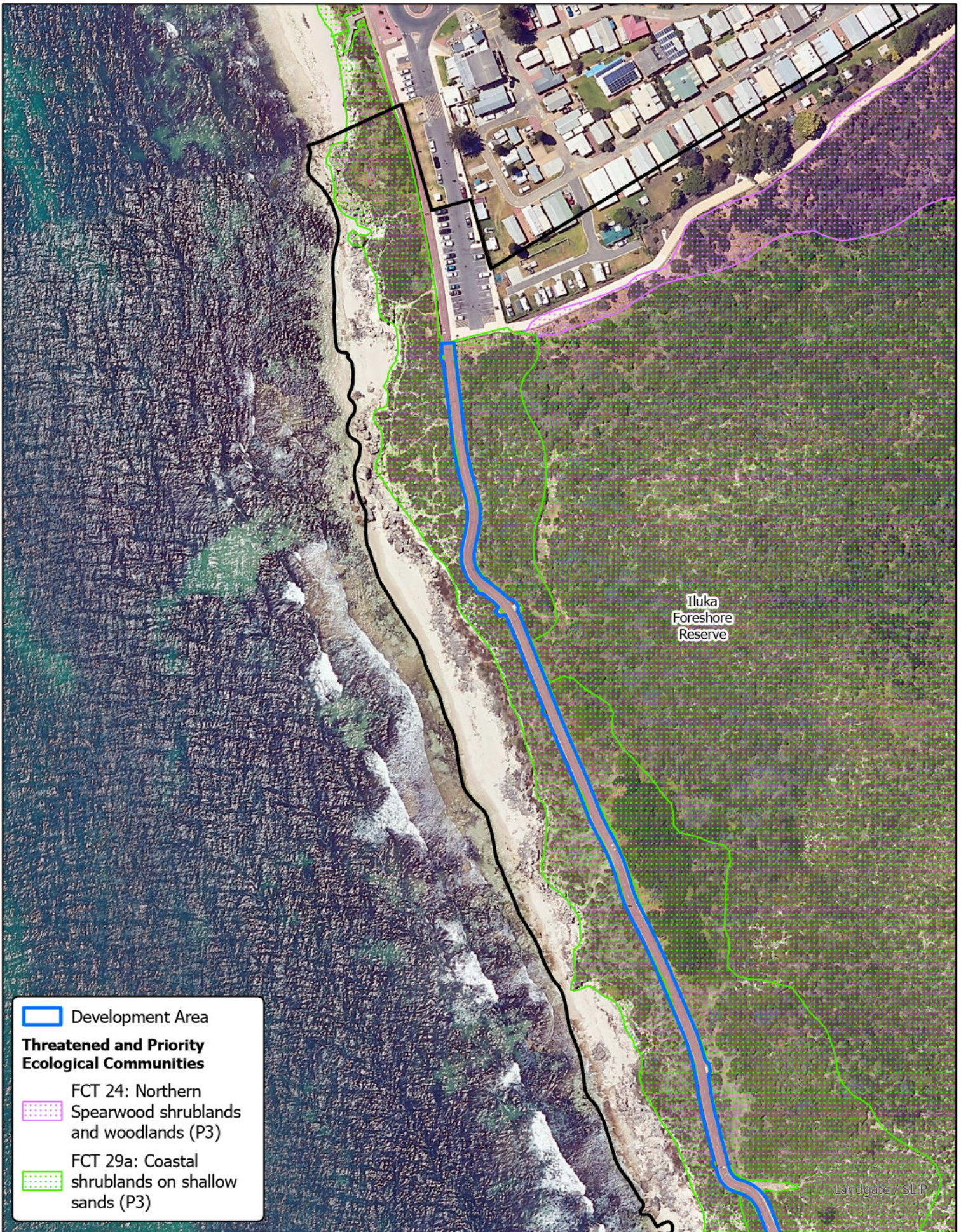
Scale (A4): 1:2,000	Date: 9/05/2024	Compiled: A.Gilbert
Path: E:\GIS Projects\Coastal Shared Path Upgrade North\Coastal		


DISCLAIMER: While every care is taken to ensure the accuracy of this data, the City of Joondalup makes no representations or warranties about its accuracy, completeness or suitability for any particular purpose and disclaims all liability for all expenses, losses, damages, and costs which you might incur as a result of the data being inaccurate or incomplete in any way and for any reason.

**Coastal Shared Path Upgrade  
Stage 2**


**Conservation Significant  
Vegetation Communities**






 Development Area

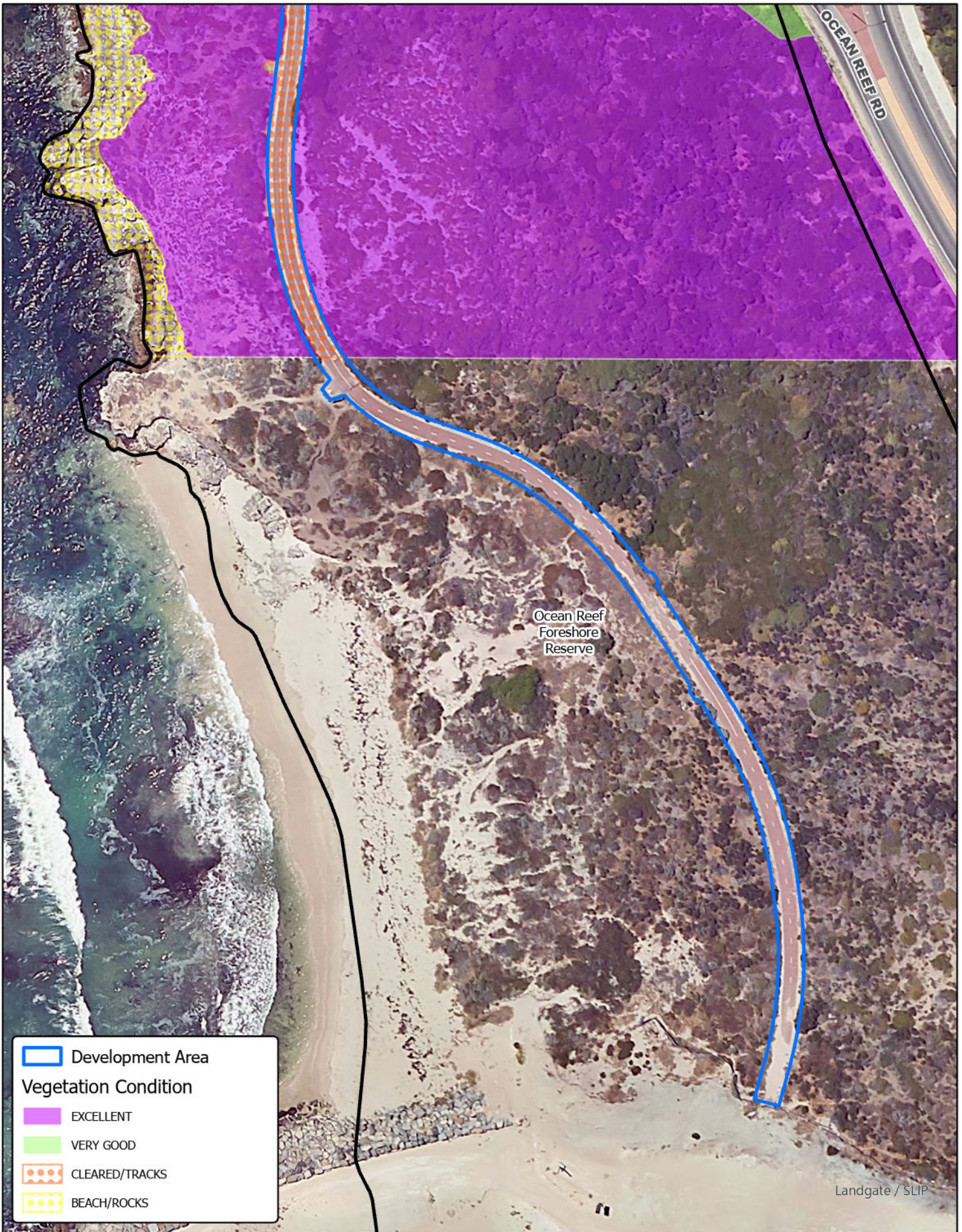
**Threatened and Priority Ecological Communities**

 FCT 24: Northern Spearwood shrublands and woodlands (P3)

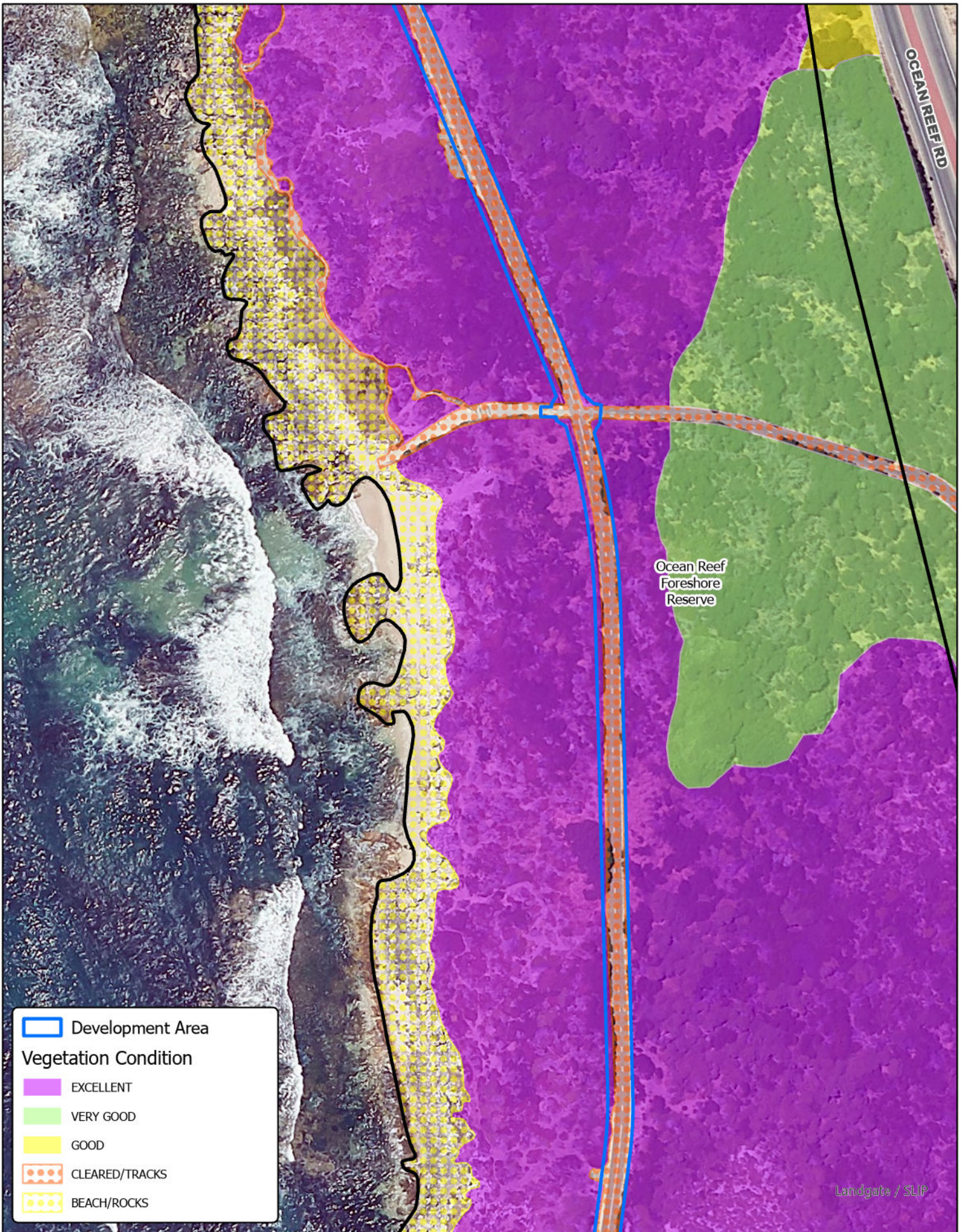
 FCT 29a: Coastal shrublands on shallow sands (P3)











Landgate / SLIP

	Development Area
<b>Vegetation Condition</b>	
	EXCELLENT
	VERY GOOD
	GOOD
	CLEARED/TRACKS
	BEACH/ROCKS

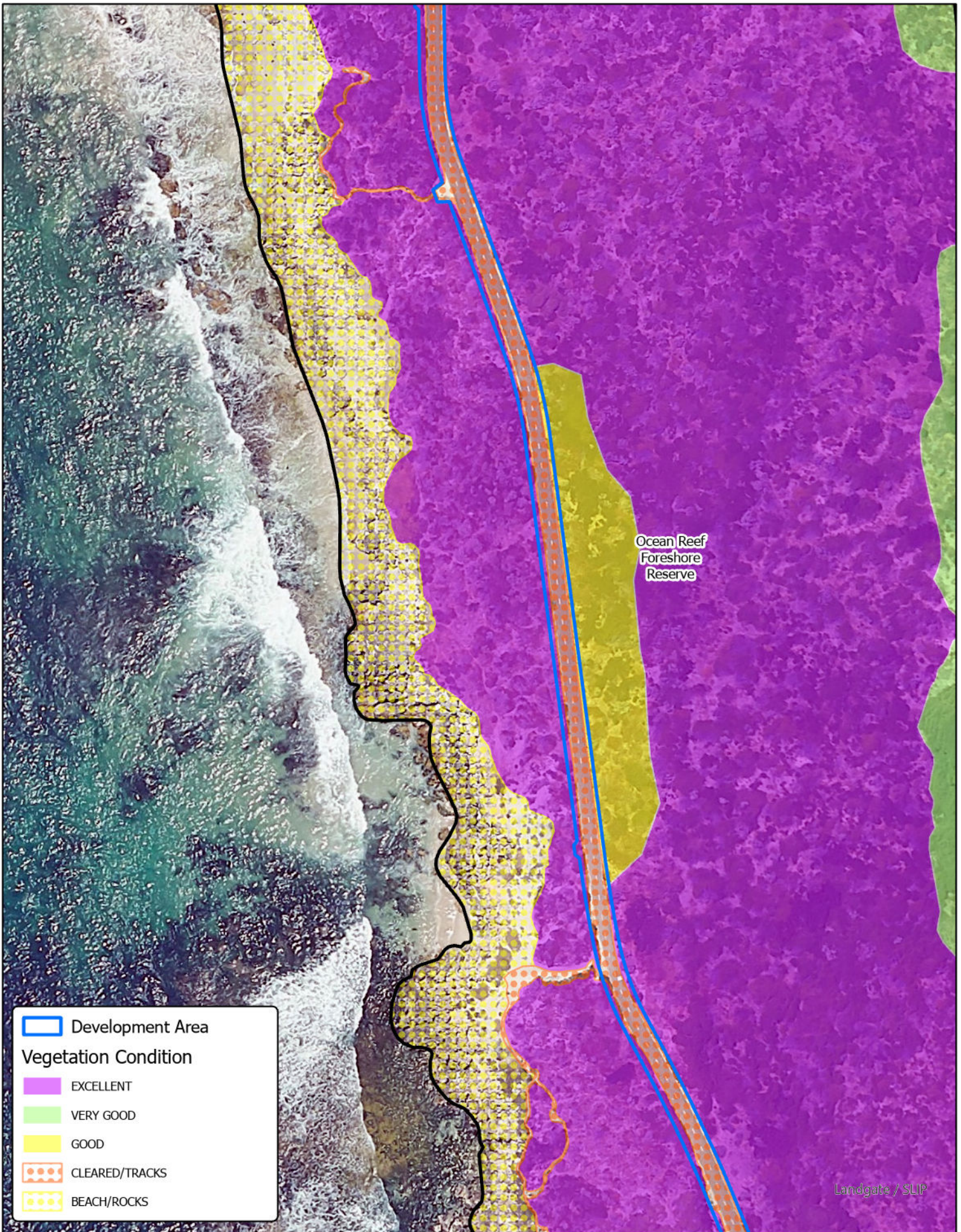
  
 90 Boas Ave, Joondalup WA 6027  
 PO Box 21, Joondalup WA 6919  
 Ph: 08 9400 4000  
 Fax: 08 9300 1383  
[info@joondalup.wa.gov.au](mailto:info@joondalup.wa.gov.au)  
[www.joondalup.wa.gov.au](http://www.joondalup.wa.gov.au)




Map 2 of 10		
Scale (A4): 1:1,000	Date: 19/04/2024	Compiled: A.Gilbert
Path: E:\GIS Projects\Coastal Shared Path Upgrade North\Coastal		
<small>DISCLAIMER: While every care is taken to ensure the accuracy of this data, the City of Joondalup makes no representations or warranties about its accuracy, completeness or suitability for any particular purpose and disclaims all liability for all expenses, losses, damages, and costs which you might incur as a result of the data being inaccurate or incomplete in any way and for any reason.</small>		

**Coastal Shared Path Upgrade**  
**Stage 2**  
  
**Vegetation Conditions**





	Development Area
<b>Vegetation Condition</b>	
	EXCELLENT
	VERY GOOD
	GOOD
	CLEARED/TRACKS
	BEACH/ROCKS

Landgate / SLIP

 **City of Joondalup**  
 90 Boas Ave, Joondalup WA 6027  
 PO Box 21, Joondalup WA 6919  
 Ph: 08 9400 4000  
 Fax: 08 9300 1383  
[info@joondalup.wa.gov.au](mailto:info@joondalup.wa.gov.au)  
[www.joondalup.wa.gov.au](http://www.joondalup.wa.gov.au)



Map 3 of 10

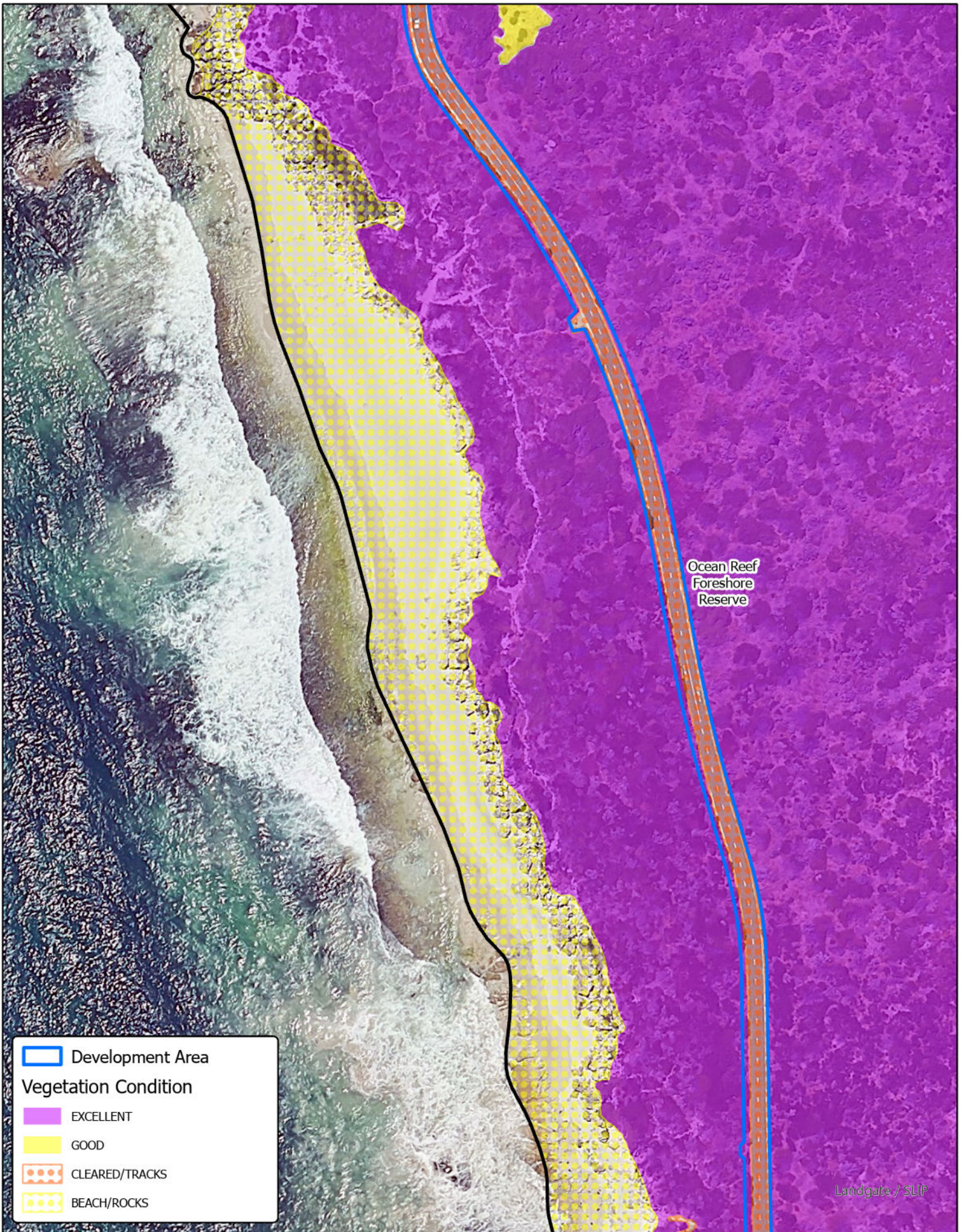
Scale (A4): 1:1,000	Date: 19/04/2024	Compiled: A.Gilbert
Path: E:\GIS Projects\Coastal Shared Path Upgrade North\Coastal		

DISCLAIMER: While every care is taken to ensure the accuracy of this data, the City of Joondalup makes no representations or warranties about its accuracy, completeness or suitability for any particular purpose and disclaims all liability for all expenses, losses, damages, and costs which you might incur as a result of the data being inaccurate or incomplete in any way and for any reason.

## Coastal Shared Path Upgrade Stage 2

### Vegetation Conditions





	Development Area
<b>Vegetation Condition</b>	
	EXCELLENT
	GOOD
	CLEARED/TRACKS
	BEACH/ROCKS

Landgate / SLIP

  
 90 Boas Ave, Joondalup WA 6027  
 PO Box 21, Joondalup WA 6919  
 Ph: 08 9400 4000  
 Fax: 08 9300 1383  
[info@joondalup.wa.gov.au](mailto:info@joondalup.wa.gov.au)  
[www.joondalup.wa.gov.au](http://www.joondalup.wa.gov.au)



Map 4 of 10

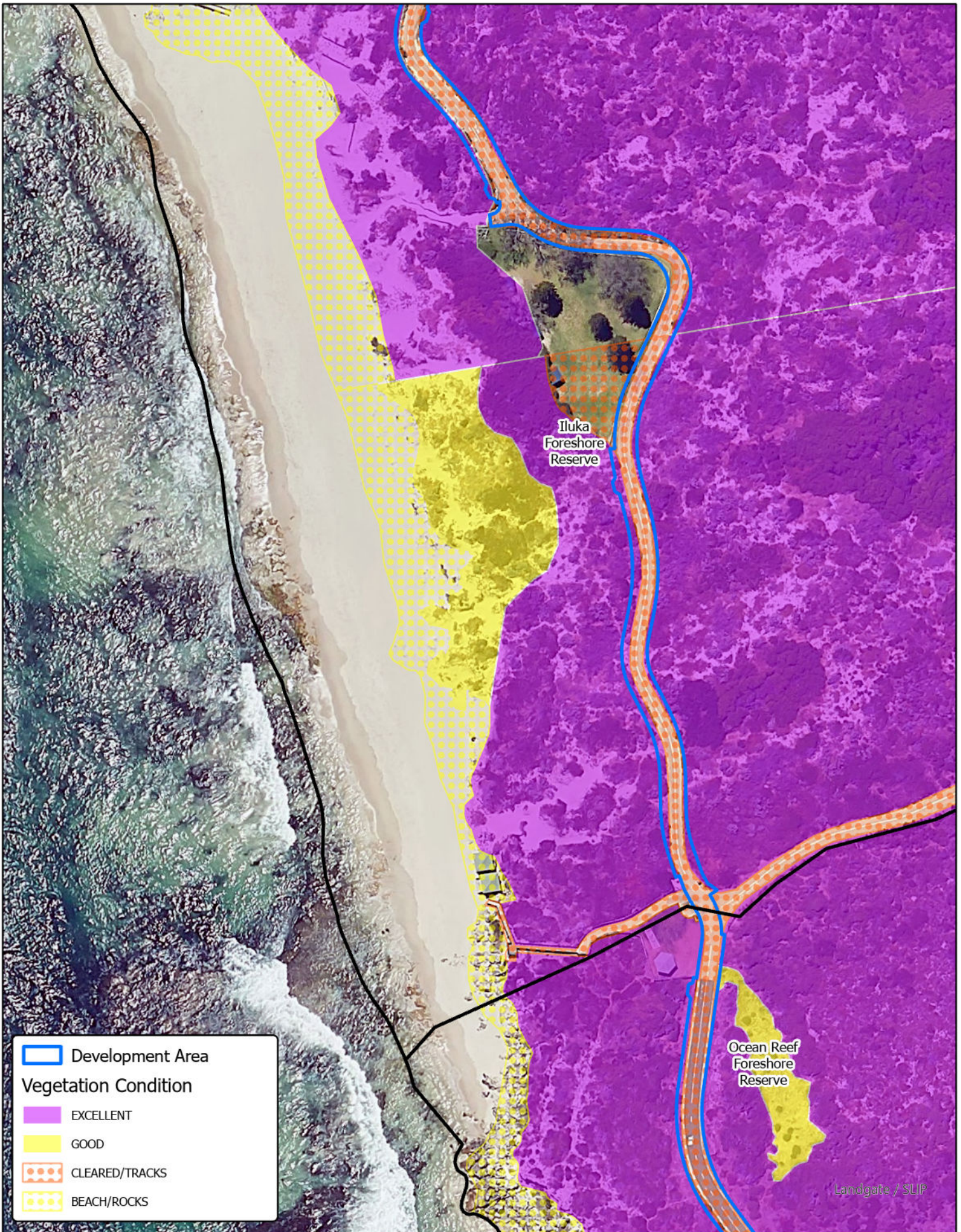
Scale (A4): 1:1,000	Date: 19/04/2024	Compiled: A.Gilbert
Path: E:\GIS Projects\Coastal Shared Path Upgrade North\Coastal		

DISCLAIMER: While every care is taken to ensure the accuracy of this data, the City of Joondalup makes no representations or warranties about its accuracy, completeness or suitability for any particular purpose and disclaims all liability for all expenses, losses, damages, and costs which you might incur as a result of the data being inaccurate or incomplete in any way and for any reason.

## Coastal Shared Path Upgrade Stage 2

### Vegetation Conditions





Landgate / SLIP



90 Boas Ave, Joondalup WA 6027  
 PO Box 21, Joondalup WA 6919  
 Ph: 08 9400 4000  
 Fax: 08 9300 1383  
 info@joondalup.wa.gov.au  
 www.joondalup.wa.gov.au



Map 5 of 10

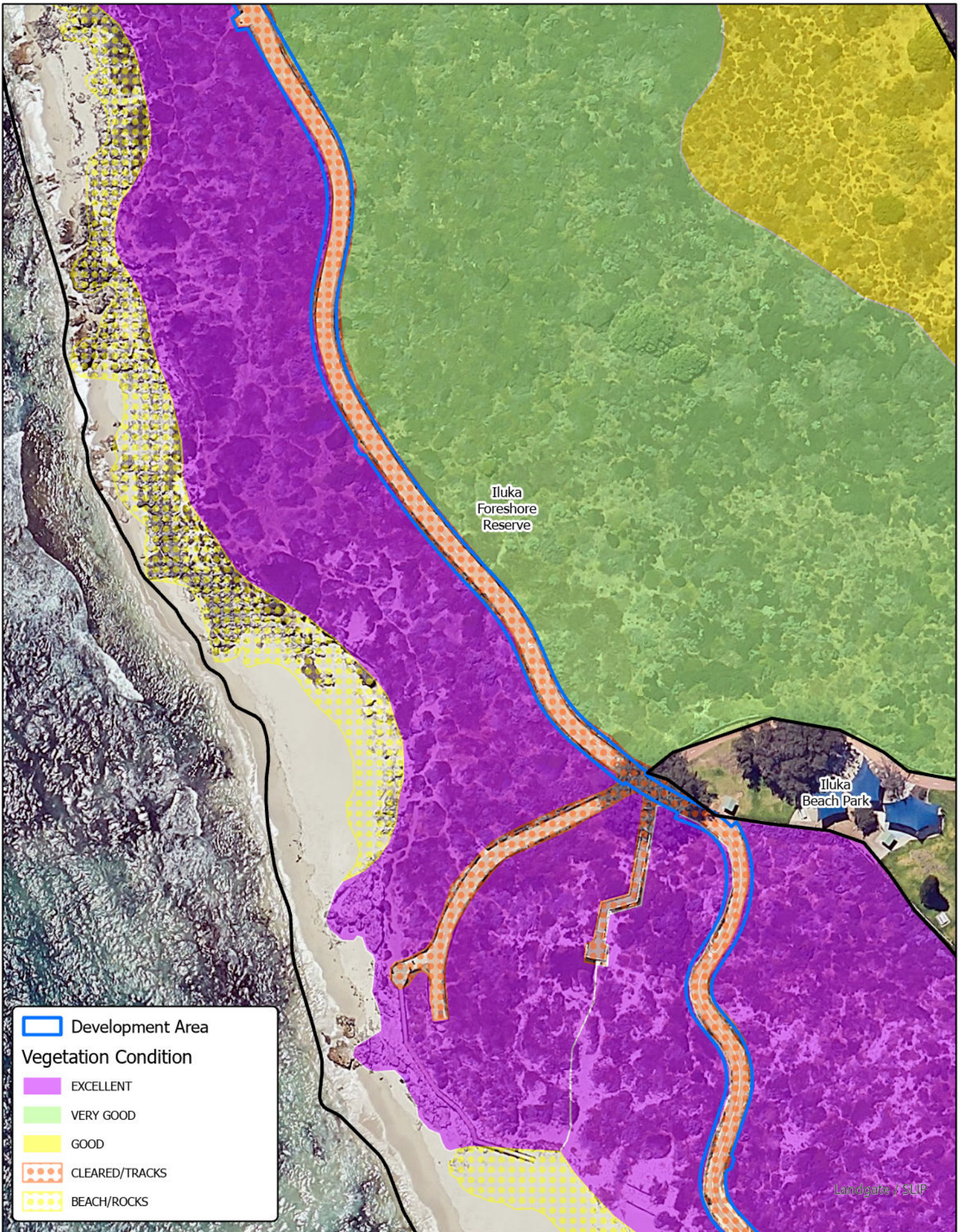
Scale (A4): 1:1,000	Date: 19/04/2024	Compiled: A.Gilbert
Path: E:\GIS Projects\Coastal Shared Path Upgrade North\Coastal		

DISCLAIMER: While every care is taken to ensure the accuracy of this data, the City of Joondalup makes no representations or warranties about its accuracy, completeness or suitability for any particular purpose and disclaims all liability for all expenses, losses, damages, and costs which you might incur as a result of the data being inaccurate or incomplete in any way and for any reason.

**Coastal Shared Path Upgrade Stage 2**

**Vegetation Conditions**





	Development Area
<b>Vegetation Condition</b>	
	EXCELLENT
	VERY GOOD
	GOOD
	CLEARED/TRACKS
	BEACH/ROCKS

90 Boas Ave, Joondalup WA 6027  
 PO Box 21, Joondalup WA 6919  
 Ph: 08 9400 4000  
 Fax: 08 9300 1383  
[info@joondalup.wa.gov.au](mailto:info@joondalup.wa.gov.au)  
[www.joondalup.wa.gov.au](http://www.joondalup.wa.gov.au)



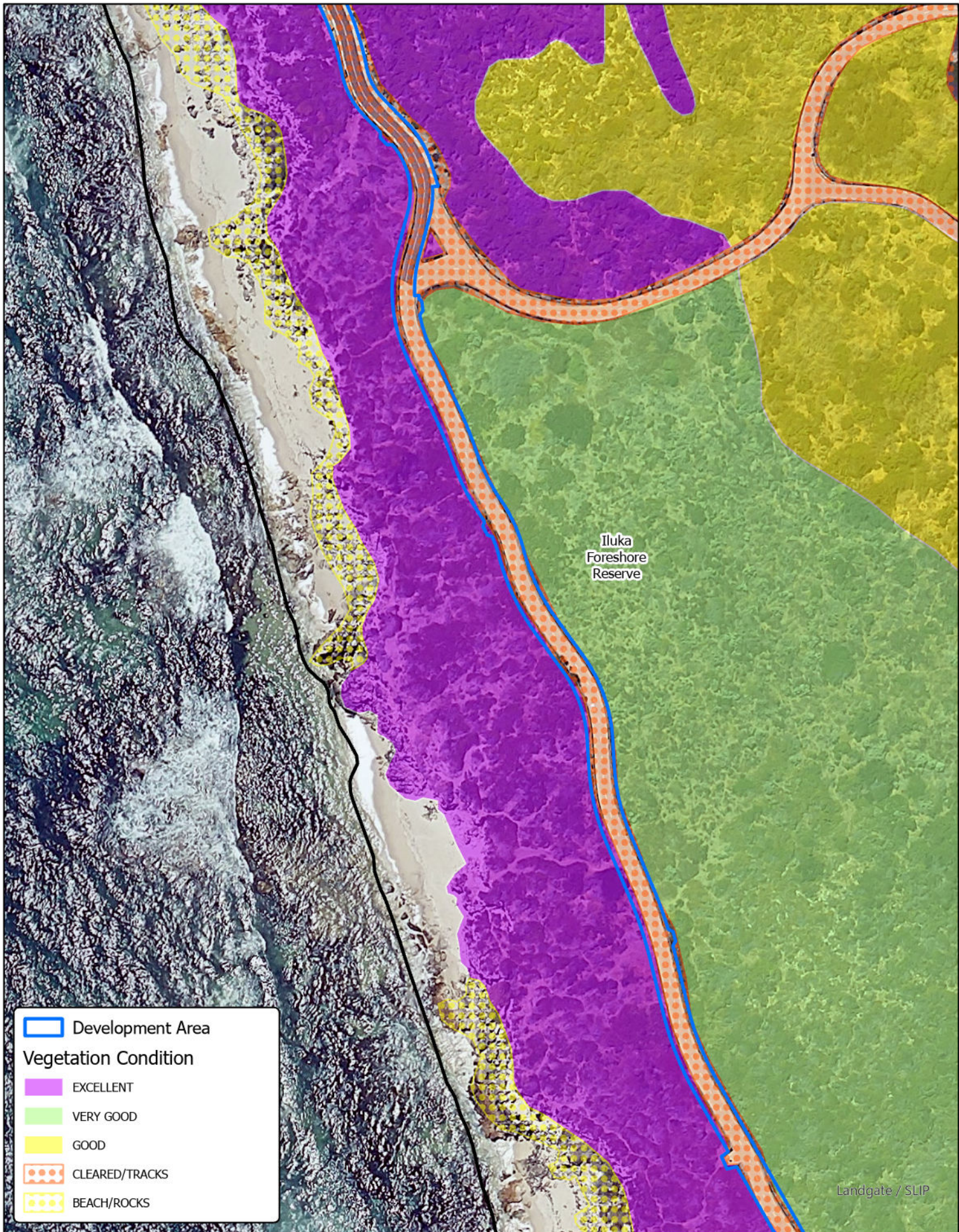
Map 6 of 10





Scale (A4): 1:1,000	Date: 19/04/2024	Compiled: A.Gilbert
Path: E:\GIS Projects\Coastal Shared Path Upgrade North\Coastal		
<small>DISCLAIMER: While every care is taken to ensure the accuracy of this data, the City of Joondalup makes no representations or warranties about its accuracy, completeness or suitability for any particular purpose and disclaims all liability for all expenses, losses, damages, and costs which you might incur as a result of the data being inaccurate or incomplete in any way and for any reason.</small>		

**Coastal Shared Path Upgrade**  
**Stage 2**  
  
**Vegetation Conditions**

Landgate / SLIP





	Development Area
<b>Vegetation Condition</b>	
	EXCELLENT
	VERY GOOD
	GOOD
	CLEARED/TRACKS
	BEACH/ROCKS



90 Boas Ave, Joondalup WA 6027  
 PO Box 21, Joondalup WA 6919  
 Ph: 08 9400 4000  
 Fax: 08 9300 1383  
 info@joondalup.wa.gov.au  
 www.joondalup.wa.gov.au



Map 7 of 10

Scale (A4): 1:1,000

Date: 19/04/2024

Compiled: A.Gilbert

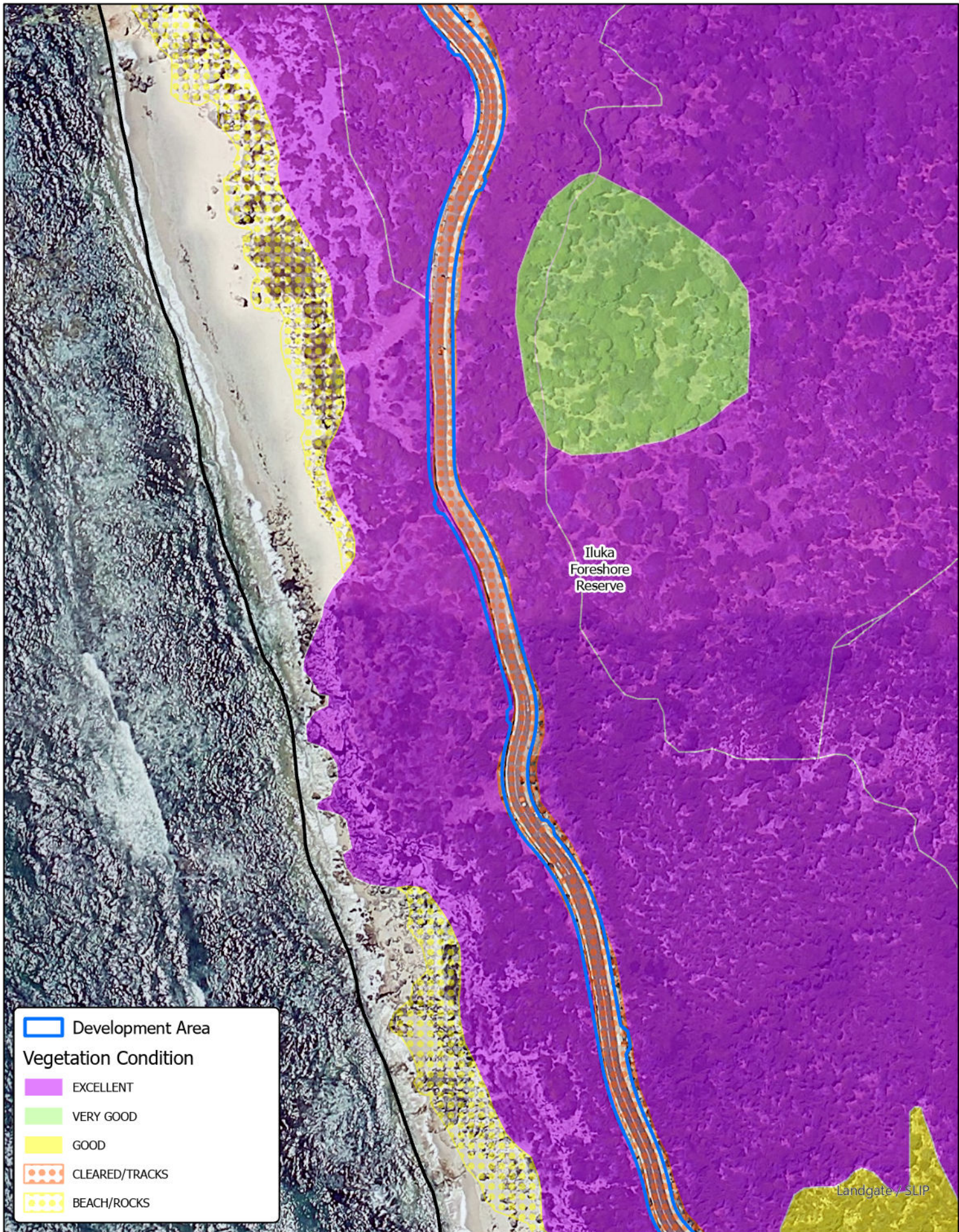
Path: E:\GIS Projects\Coastal Shared Path Upgrade North\Coastal





DISCLAIMER: While every care is taken to ensure the accuracy of this data, the City of Joondalup makes no representations or warranties about its accuracy, completeness or suitability for any particular purpose and disclaims all liability for all expenses, losses, damages, and costs which you might incur as a result of the data being inaccurate or incomplete in any way and for any reason.

## Coastal Shared Path Upgrade Stage 2

### Vegetation Conditions





	Development Area
<b>Vegetation Condition</b>	
	EXCELLENT
	VERY GOOD
	GOOD
	CLEARED/TRACKS
	BEACH/ROCKS

  
 90 Boas Ave, Joondalup WA 6027  
 PO Box 21, Joondalup WA 6919  
 Ph: 08 9400 4000  
 Fax: 08 9300 1383  
[info@joondalup.wa.gov.au](mailto:info@joondalup.wa.gov.au)  
[www.joondalup.wa.gov.au](http://www.joondalup.wa.gov.au)



Map 8 of 10

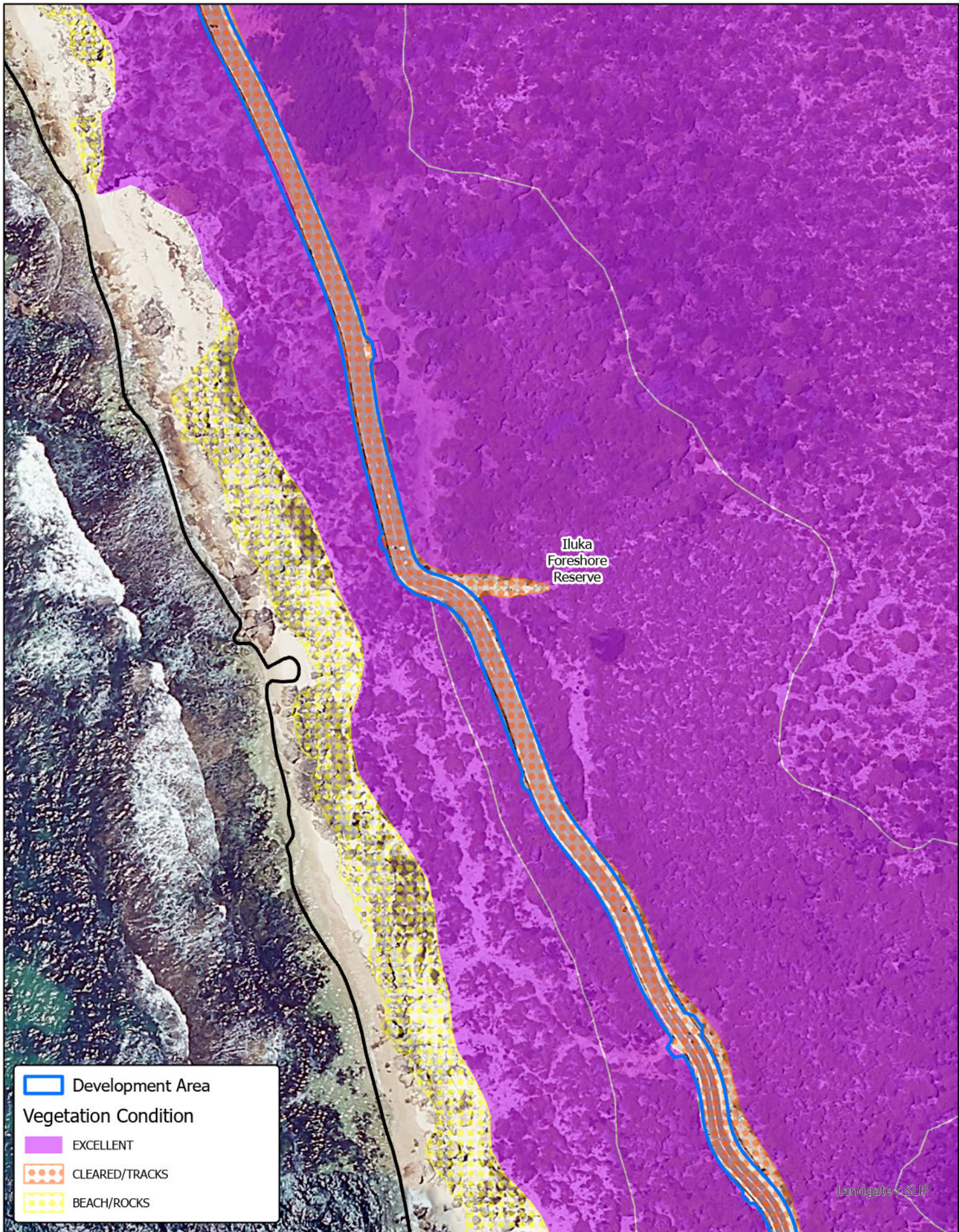
Scale (A4): 1:1,000	Date: 19/04/2024	Compiled: A.Gilbert
Path: E:\GIS Projects\Coastal Shared Path Upgrade North\Coastal		

DISCLAIMER: While every care is taken to ensure the accuracy of this data, the City of Joondalup makes no representations or warranties about its accuracy, completeness or suitability for any particular purpose and disclaims all liability for all expenses, losses, damages, and costs which you might incur as a result of the data being inaccurate or incomplete in any way and for any reason.

## Coastal Shared Path Upgrade Stage 2

### Vegetation Conditions





	Development Area
<b>Vegetation Condition</b>	
	EXCELLENT
	CLEARED/TRACKS
	BEACH/ROCKS

  
 90 Boas Ave, Joondalup WA 6027  
 PO Box 21, Joondalup WA 6919  
 Ph: 08 9400 4000  
 Fax: 08 9300 1383  
[info@joondalup.wa.gov.au](mailto:info@joondalup.wa.gov.au)  
[www.joondalup.wa.gov.au](http://www.joondalup.wa.gov.au)



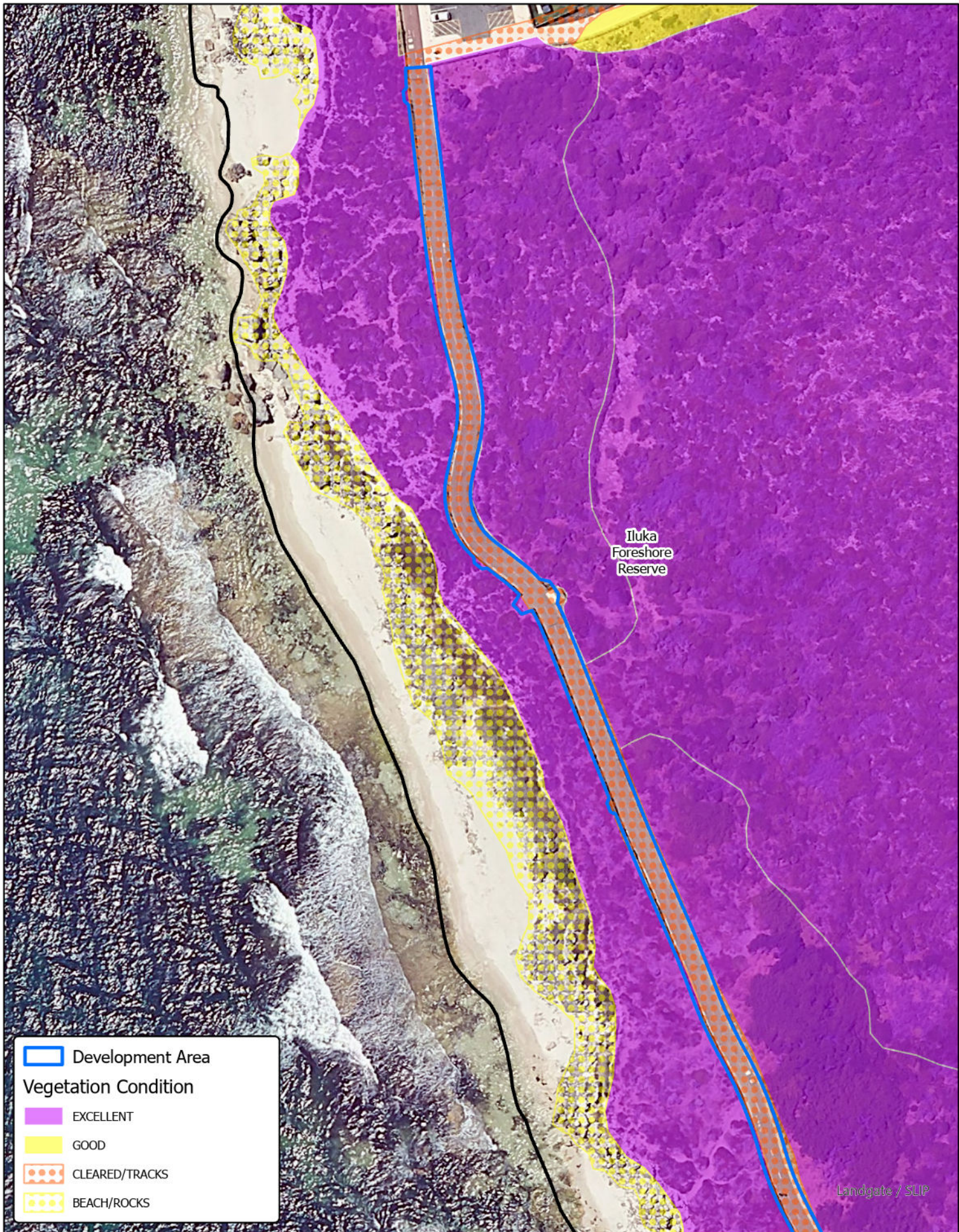
Map 9 of 10

Scale (A4): 1:1,000	Date: 19/04/2024	Compiled: A.Gilbert
Path: E:\GIS Projects\Coastal Shared Path Upgrade North\Coastal		
<small>DISCLAIMER: While every care is taken to ensure the accuracy of this data, the City of Joondalup makes no representations or warranties about its accuracy, completeness or suitability for any particular purpose and disclaims all liability for all expenses, losses, damages, and costs which you might incur as a result of the data being inaccurate or incomplete in any way and for any reason.</small>		

## Coastal Shared Path Upgrade Stage 2

### Vegetation Conditions





 Development Area

**Vegetation Condition**

 EXCELLENT

 GOOD

 CLEARED/TRACKS

 BEACH/ROCKS



90 Boas Ave, Joondalup WA 6027  
 PO Box 21, Joondalup WA 6919  
 Ph: 08 9400 4000  
 Fax: 08 9300 1383  
[info@joondalup.wa.gov.au](mailto:info@joondalup.wa.gov.au)  
[www.joondalup.wa.gov.au](http://www.joondalup.wa.gov.au)



**Map 10 of 10**

Scale (A4): 1:1,000

Date: 19/04/2024

Compiled: A.Gilbert

Path: E:\GIS Projects\Coastal Shared Path Upgrade North\Coastal

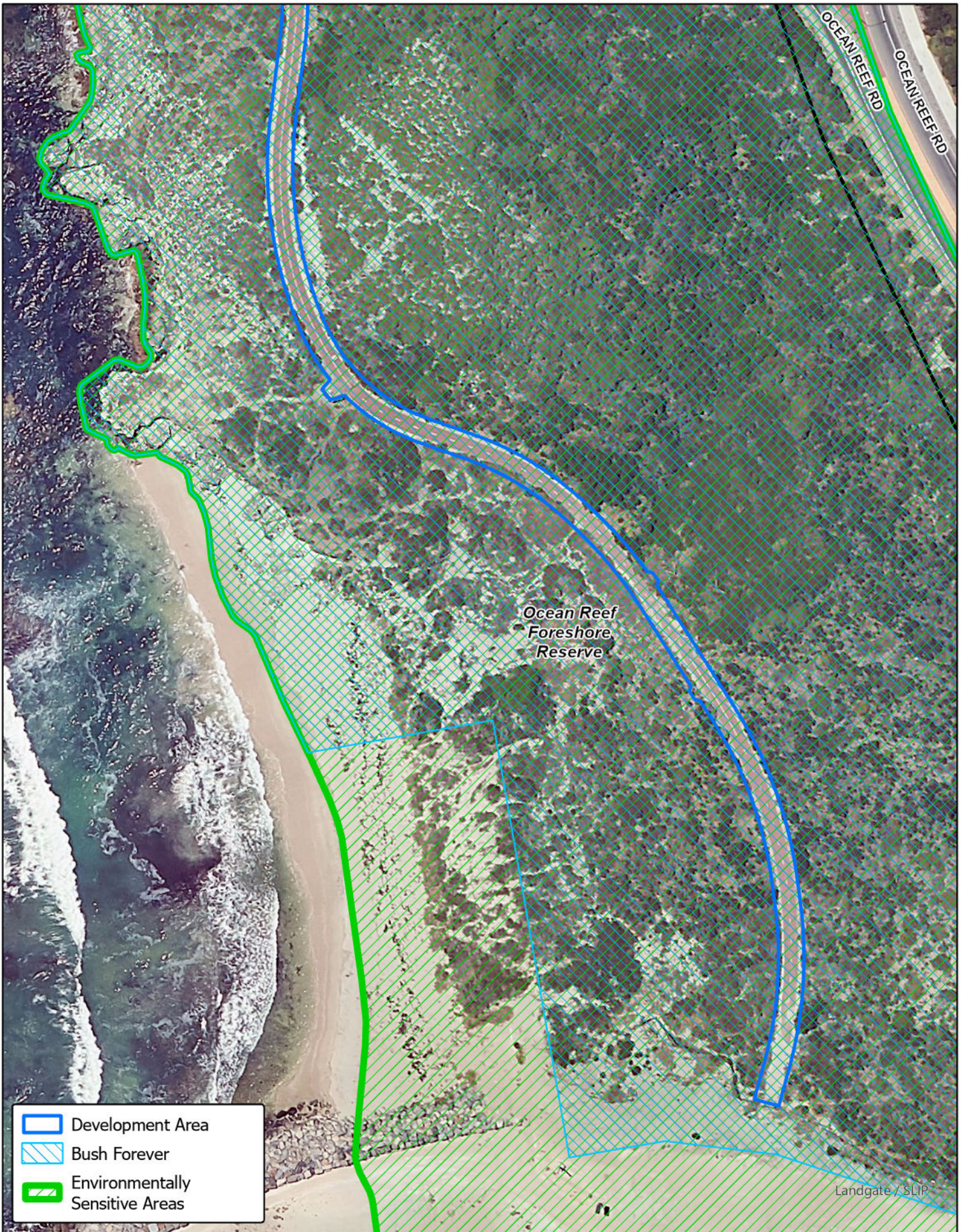
DISCLAIMER: While every care is taken to ensure the accuracy of this data, the City of Joondalup makes no representations or warranties about its accuracy, completeness or suitability for any particular purpose and disclaims all liability for all expenses, losses, damages, and costs which you might incur as a result of the data being inaccurate or incomplete in any way and for any reason.

**Coastal Shared Path Upgrade  
 Stage 2**

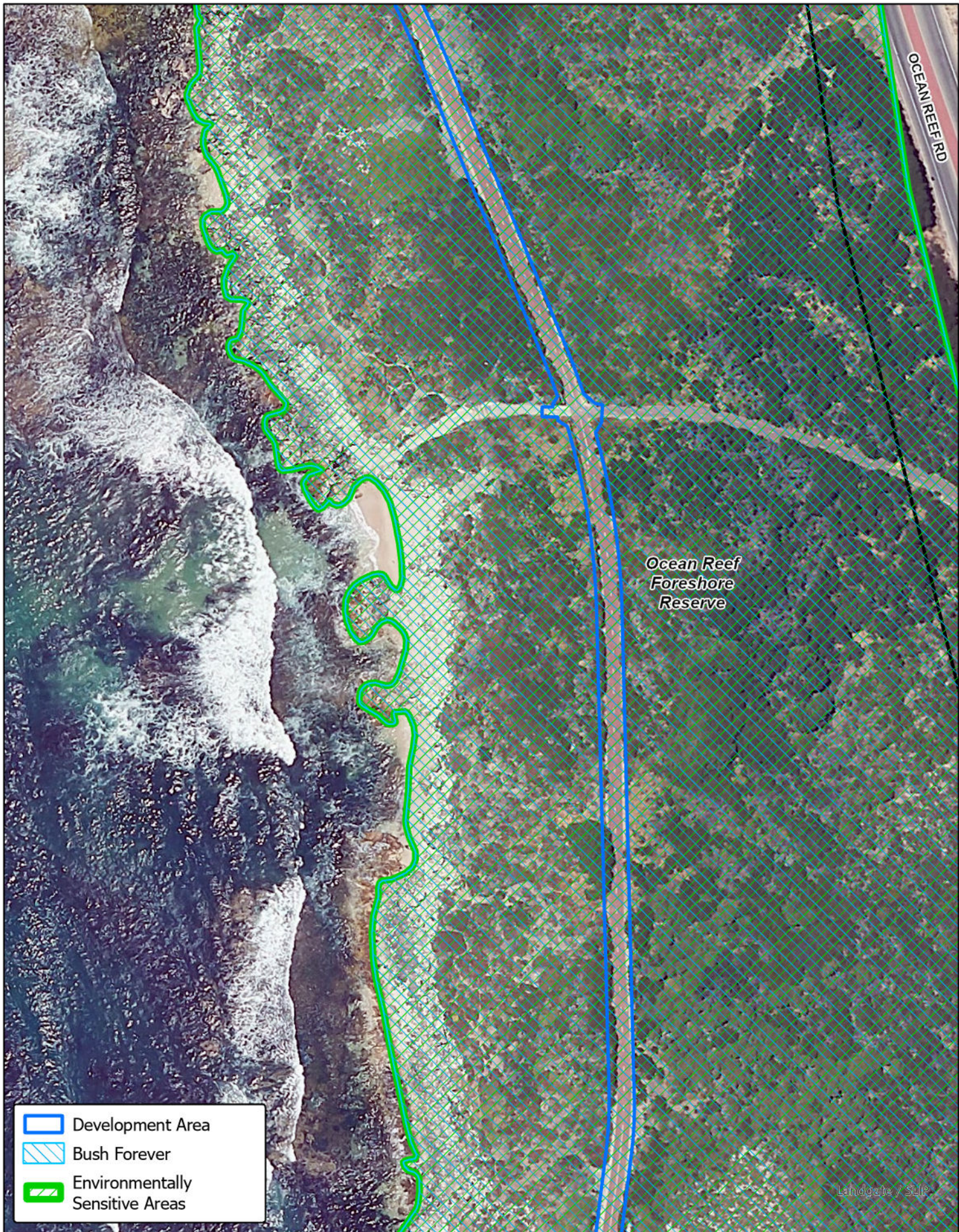
**Vegetation Conditions**

Landgate / SLIP









	Development Area
	Bush Forever
	Environmentally Sensitive Areas

  
 90 Boas Ave, Joondalup WA 6027  
 PO Box 21, Joondalup WA 6919  
 Ph: 08 9400 4000  
 Fax: 08 9300 1383  
[info@joondalup.wa.gov.au](mailto:info@joondalup.wa.gov.au)  
[www.joondalup.wa.gov.au](http://www.joondalup.wa.gov.au)



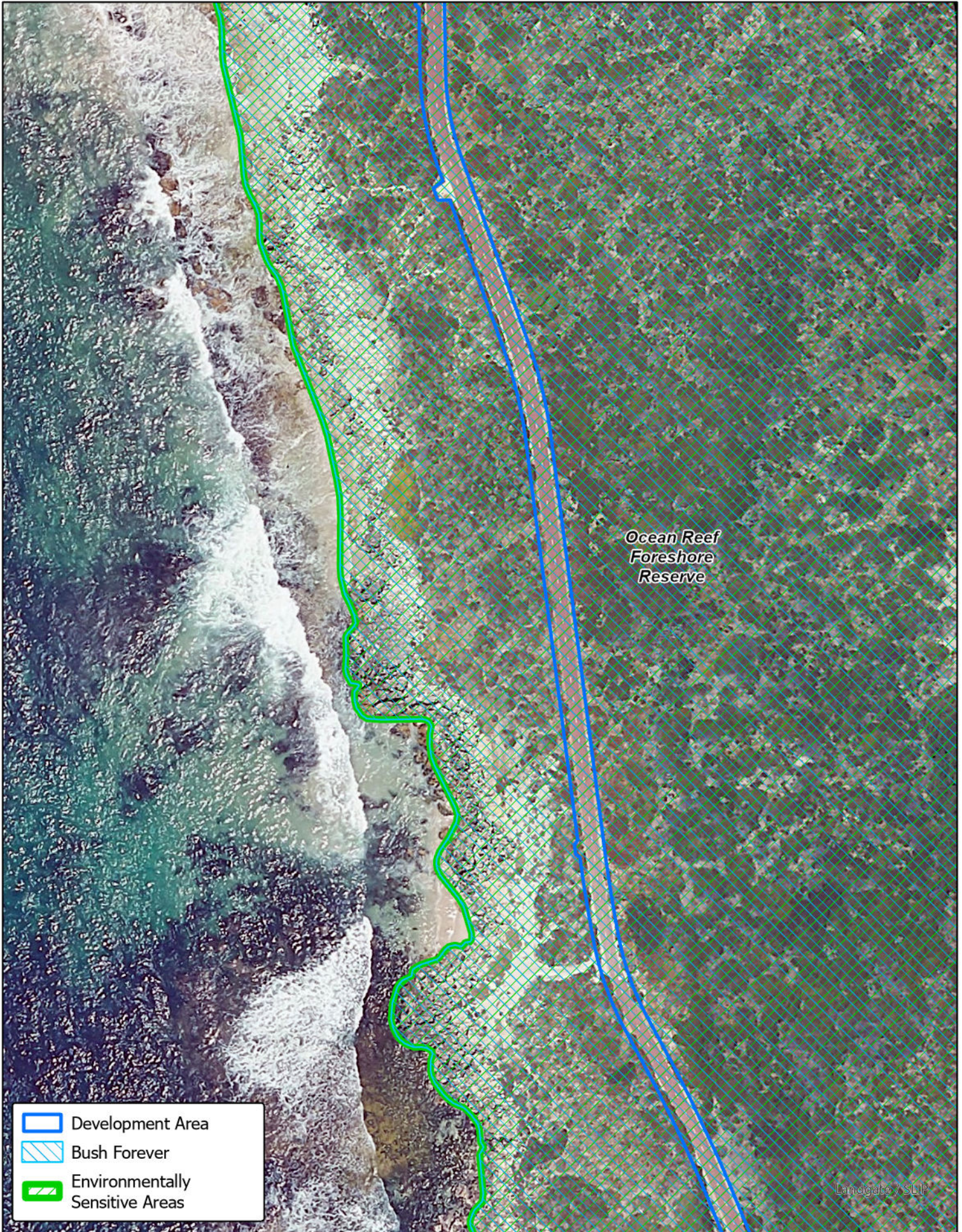
Map 2 of 10

Scale (A4): 1:1,000	Date: 17/04/2024	Compiled: A.Gilbert
Path: E:\GIS Projects\Coastal Shared Path Upgrade North\Coastal		

DISCLAIMER: While every care is taken to ensure the accuracy of this data, the City of Joondalup makes no representations or warranties about its accuracy, completeness or suitability for any particular purpose and disclaims all liability for all expenses, losses, damages, and costs which you might incur as a result of the data being inaccurate or incomplete in any way and for any reason.

**Coastal Shared Path Upgrade  
 Stage 2**  
**Environmentally Sensitive Areas  
 and Bush Forever**





90 Boas Ave, Joondalup WA 6027  
 PO Box 21, Joondalup WA 6919  
 Ph: 08 9400 4000  
 Fax: 08 9300 1383  
[info@joondalup.wa.gov.au](mailto:info@joondalup.wa.gov.au)  
[www.joondalup.wa.gov.au](http://www.joondalup.wa.gov.au)



Map 3 of 10

Scale (A4): 1:1,000

Date: 17/04/2024

Compiled: A.Gilbert

Path: E:\GIS Projects\Coastal Shared Path Upgrade North\Coastal

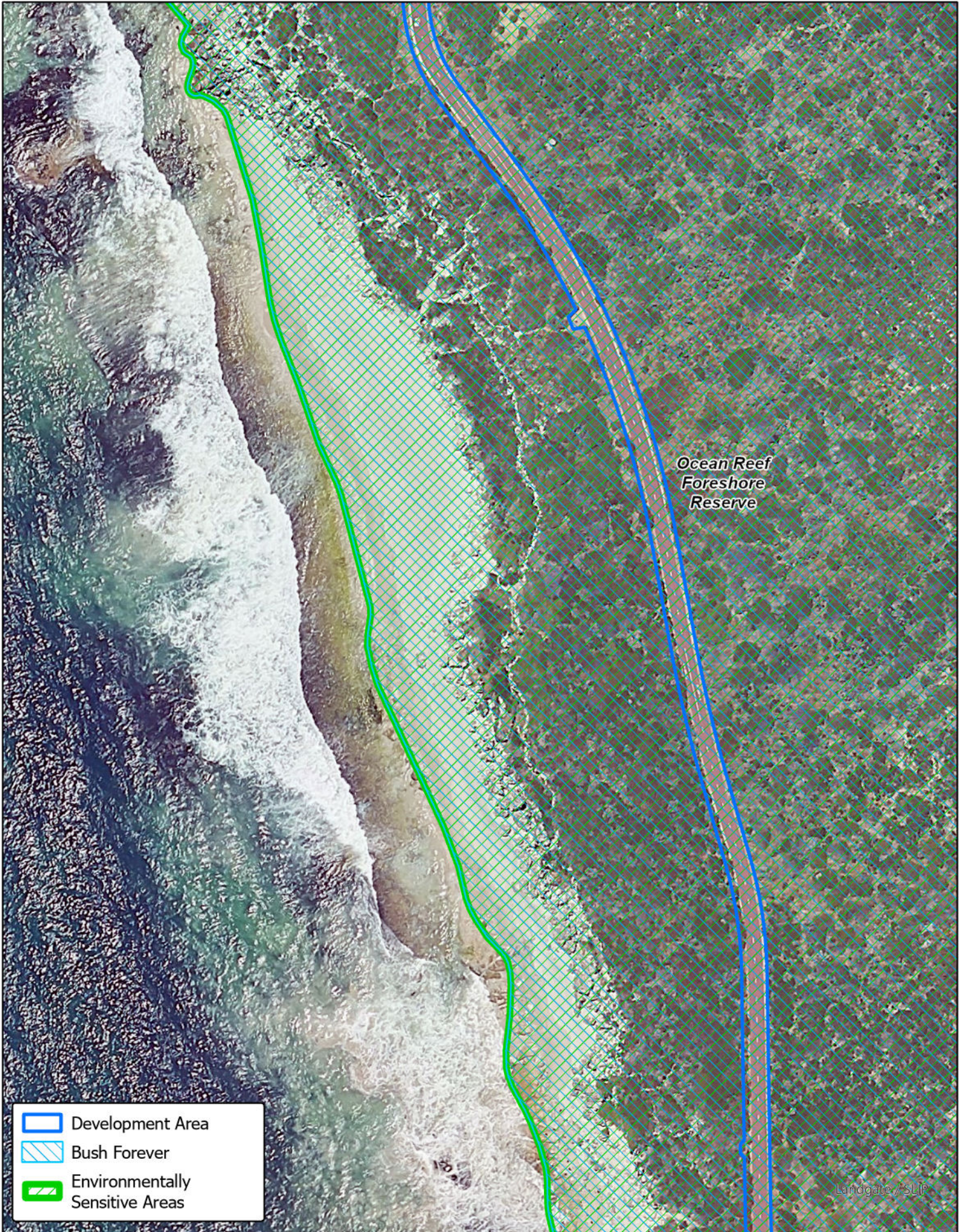
DISCLAIMER: While every care is taken to ensure the accuracy of this data, the City of Joondalup makes no representations or warranties about its accuracy, completeness or suitability for any particular purpose and disclaims all liability for all expenses, losses, damages, and costs which you might incur as a result of the data being inaccurate or incomplete in any way and for any reason.

## Coastal Shared Path Upgrade Stage 2

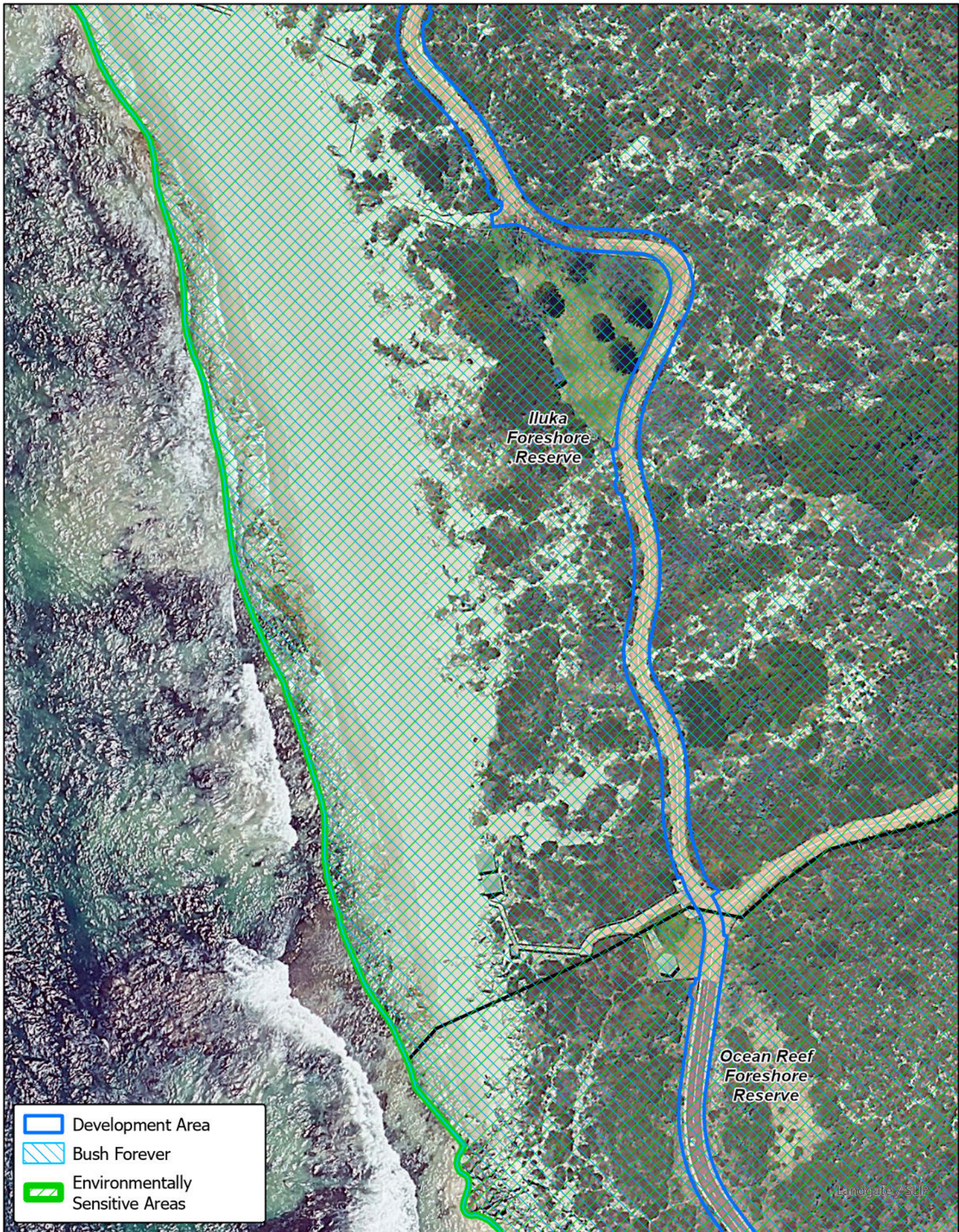
### Environmentally Sensitive Areas and Bush Forever

Landgate v SLIP









	Development Area
	Bush Forever
	Environmentally Sensitive Areas



90 Boas Ave, Joondalup WA 6027  
 PO Box 21, Joondalup WA 6919  
 Ph: 08 9400 4000  
 Fax: 08 9300 1383  
[info@joondalup.wa.gov.au](mailto:info@joondalup.wa.gov.au)  
[www.joondalup.wa.gov.au](http://www.joondalup.wa.gov.au)



Map 5 of 10

Scale (A4): 1:1,000	Date: 17/04/2024	Compiled: A.Gilbert
Path: E:\GIS Projects\Coastal Shared Path Upgrade North\Coastal		

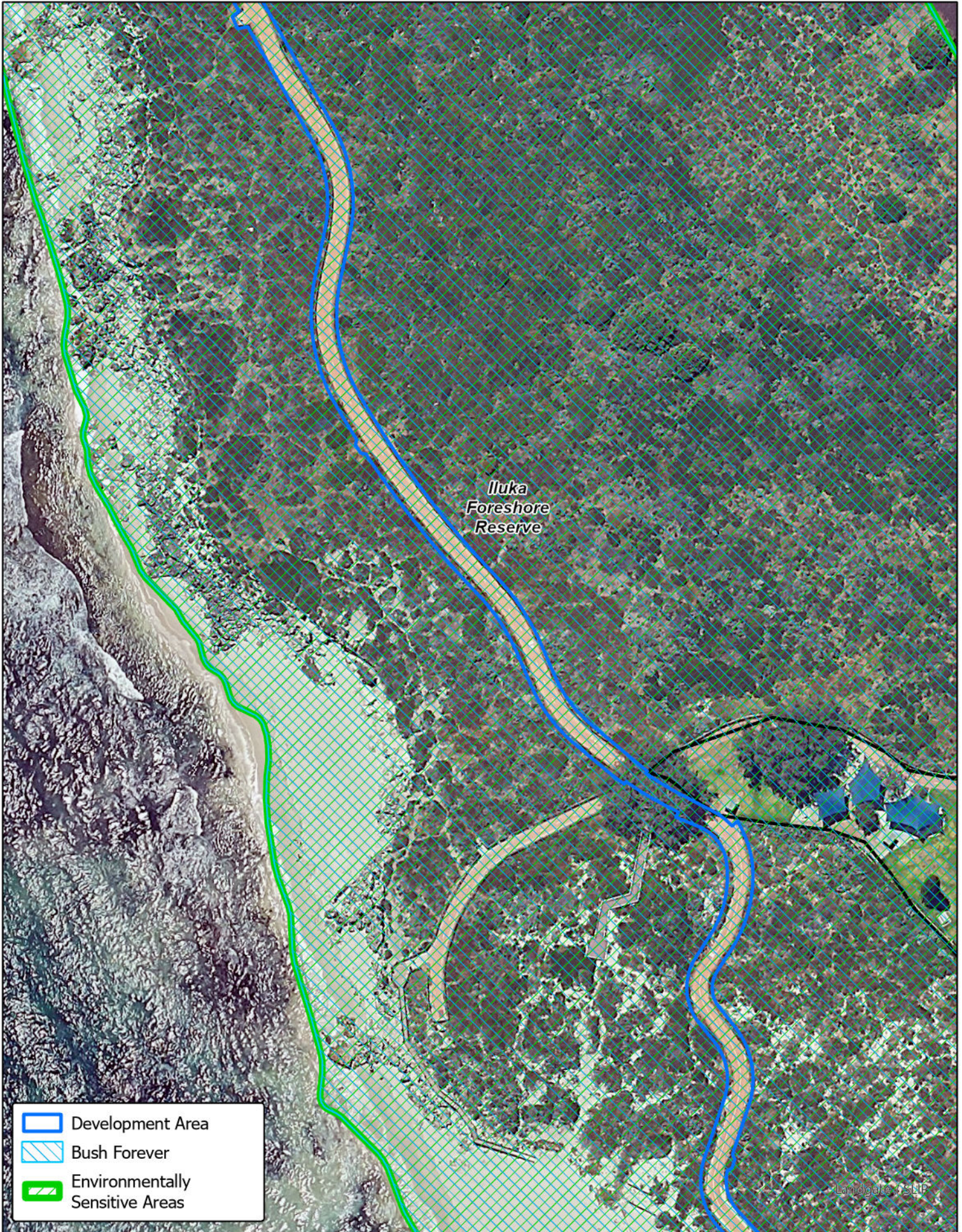
DISCLAIMER: While every care is taken to ensure the accuracy of this data, the City of Joondalup makes no representations or warranties about its accuracy, completeness or suitability for any particular purpose and disclaims all liability for all expenses, losses, damages, and costs which you might incur as a result of the data being inaccurate or incomplete in any way and for any reason.

## Coastal Shared Path Upgrade Stage 2

### Environmentally Sensitive Areas and Bush Forever

Landgate / SLIP





	Development Area
	Bush Forever
	Environmentally Sensitive Areas

  
 90 Boas Ave, Joondalup WA 6027  
 PO Box 21, Joondalup WA 6919  
 Ph: 08 9400 4000  
 Fax: 08 9300 1383  
[info@joondalup.wa.gov.au](mailto:info@joondalup.wa.gov.au)  
[www.joondalup.wa.gov.au](http://www.joondalup.wa.gov.au)



Map 6 of 10

Scale (A4): 1:1,000	Date: 17/04/2024	Compiled: A.Gilbert
Path: E:\GIS Projects\Coastal Shared Path Upgrade North\Coastal		

DISCLAIMER: While every care is taken to ensure the accuracy of this data, the City of Joondalup makes no representations or warranties about its accuracy, completeness or suitability for any particular purpose and disclaims all liability for all expenses, losses, damages, and costs which you might incur as a result of the data being inaccurate or incomplete in any way and for any reason.

## Coastal Shared Path Upgrade Stage 2

### Environmentally Sensitive Areas and Bush Forever





	Development Area
	Bush Forever
	Environmentally Sensitive Areas

  
 90 Boas Ave, Joondalup WA 6027  
 PO Box 21, Joondalup WA 6919  
 Ph: 08 9400 4000  
 Fax: 08 9300 1383  
[info@joondalup.wa.gov.au](mailto:info@joondalup.wa.gov.au)  
[www.joondalup.wa.gov.au](http://www.joondalup.wa.gov.au)



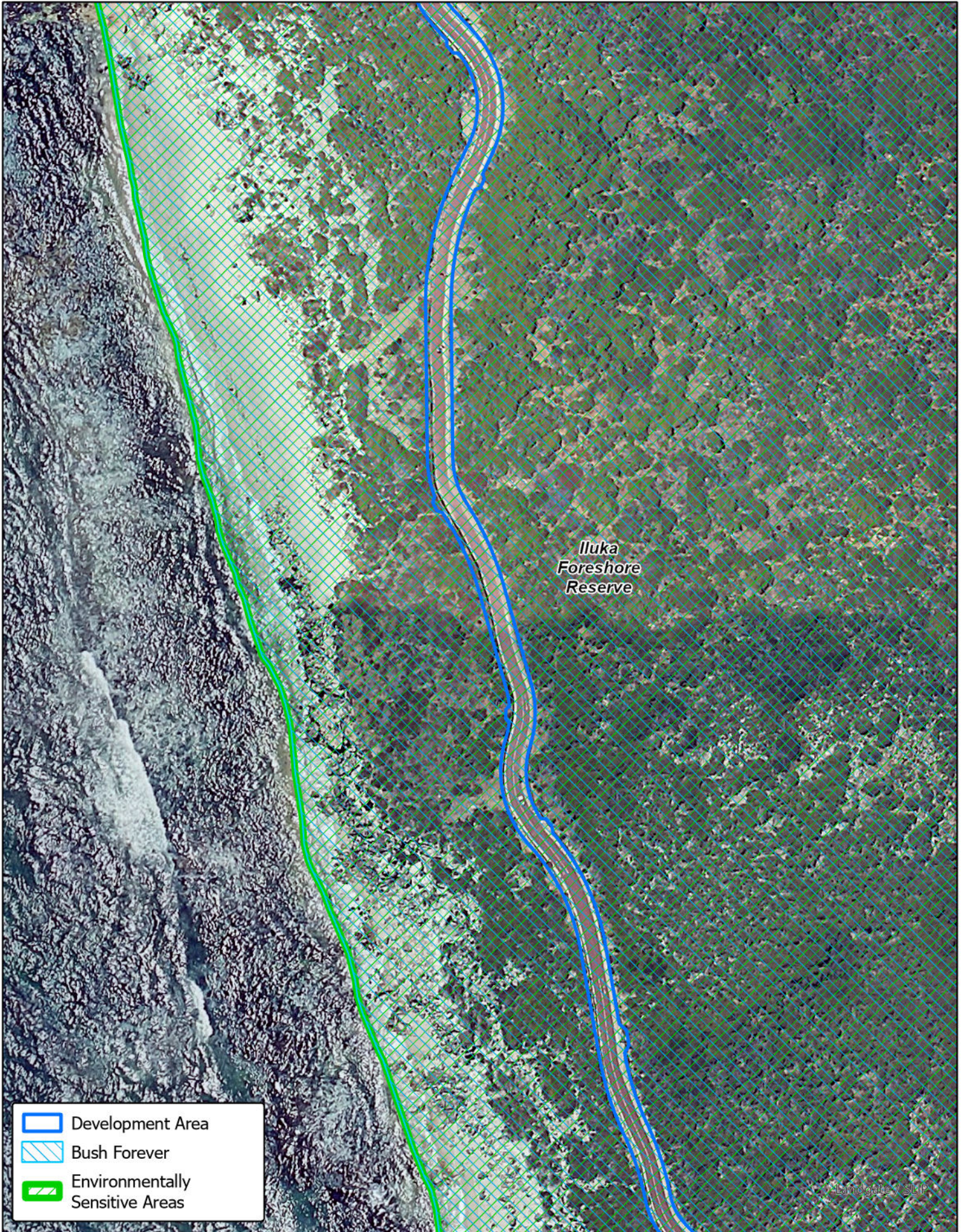
Map 7 of 10

Scale (A4): 1:1,000	Date: 17/04/2024	Compiled: A.Gilbert
Path: E:\GIS Projects\Coastal Shared Path Upgrade North\Coastal		
<small>DISCLAIMER: While every care is taken to ensure the accuracy of this data, the City of Joondalup makes no representations or warranties about its accuracy, completeness or suitability for any particular purpose and disclaims all liability for all expenses, losses, damages, and costs which you might incur as a result of the data being inaccurate or incomplete in any way and for any reason.</small>		

## Coastal Shared Path Upgrade Stage 2

### Environmentally Sensitive Areas and Bush Forever





90 Boas Ave, Joondalup WA 6027  
 PO Box 21, Joondalup WA 6919  
 Ph: 08 9400 4000  
 Fax: 08 9300 1383  
 info@joondalup.wa.gov.au  
 www.joondalup.wa.gov.au



Map 8 of 10

Scale (A4): 1:1,000

Date: 17/04/2024

Compiled: A.Gilbert

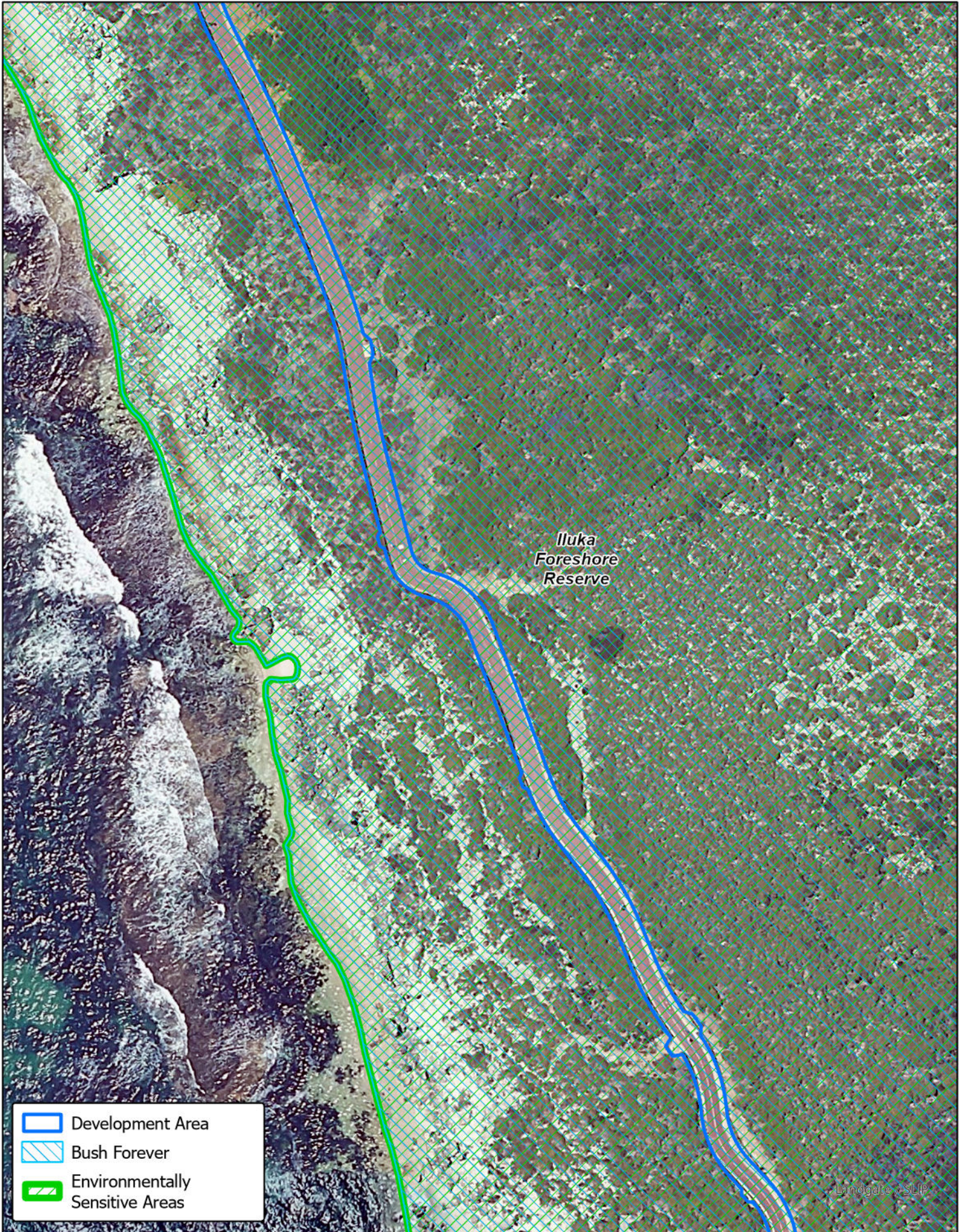
Path: E:\GIS Projects\Coastal Shared Path Upgrade North\Coastal

DISCLAIMER: While every care is taken to ensure the accuracy of this data, the City of Joondalup makes no representations or warranties about its accuracy, completeness or suitability for any particular purpose and disclaims all liability for all expenses, losses, damages, and costs which you might incur as a result of the data being inaccurate or incomplete in any way and for any reason.

## Coastal Shared Path Upgrade Stage 2

### Environmentally Sensitive Areas and Bush Forever





90 Boas Ave, Joondalup WA 6027  
 PO Box 21, Joondalup WA 6919  
 Ph: 08 9400 4000  
 Fax: 08 9300 1383  
[info@joondalup.wa.gov.au](mailto:info@joondalup.wa.gov.au)  
[www.joondalup.wa.gov.au](http://www.joondalup.wa.gov.au)



Map 9 of 10

Scale (A4): 1:1,000

Date: 17/04/2024

Compiled: A.Gilbert

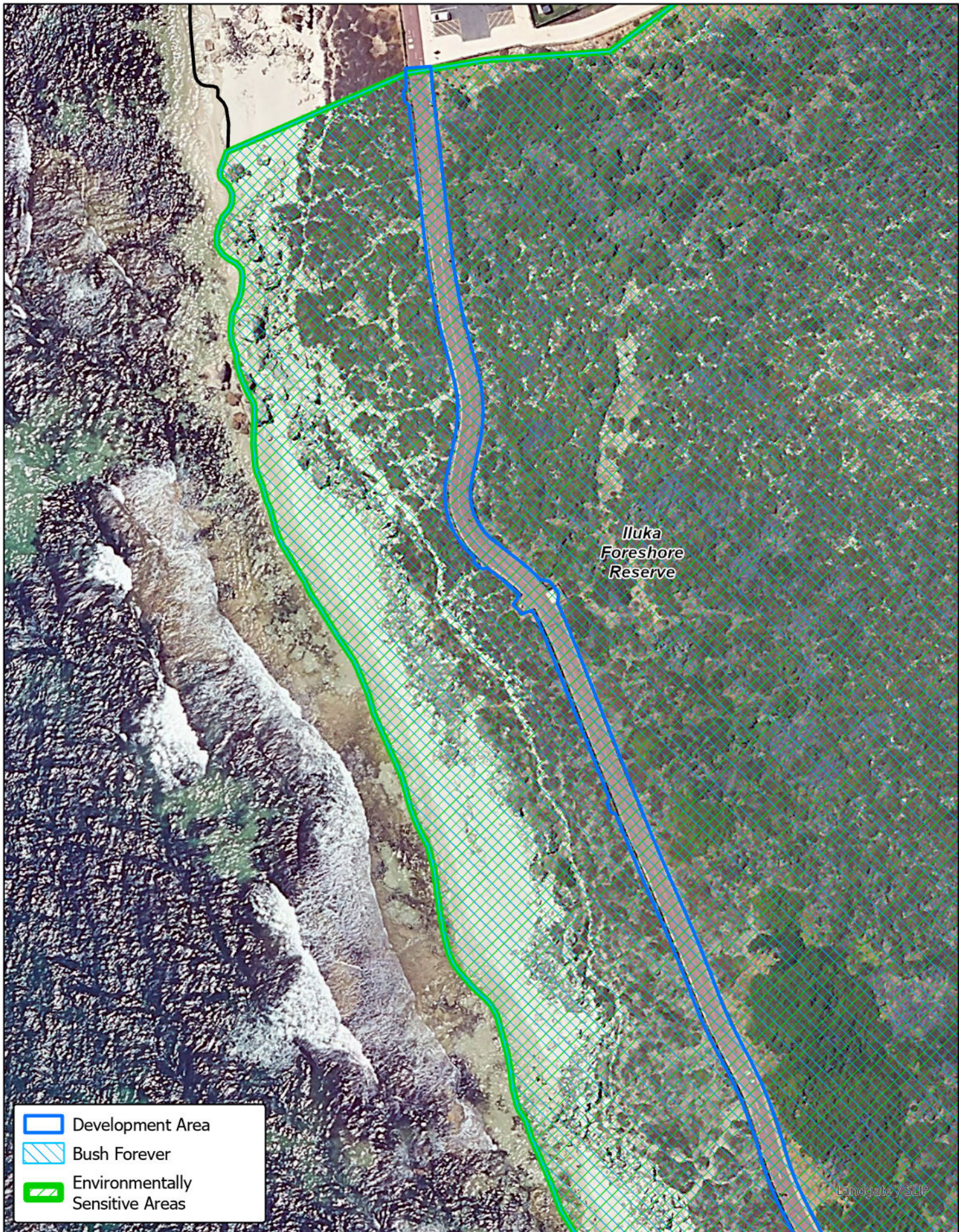
Path: E:\GIS Projects\Coastal Shared Path Upgrade North\Coastal

DISCLAIMER: While every care is taken to ensure the accuracy of this data, the City of Joondalup makes no representations or warranties about its accuracy, completeness or suitability for any particular purpose and disclaims all liability for all expenses, losses, damages, and costs which you might incur as a result of the data being inaccurate or incomplete in any way and for any reason.

## Coastal Shared Path Upgrade Stage 2

### Environmentally Sensitive Areas and Bush Forever





-  Development Area
-  Bush Forever
-  Environmentally Sensitive Areas



90 Boas Ave, Joondalup WA 6027  
 PO Box 21, Joondalup WA 6919  
 Ph: 08 9400 4000  
 Fax: 08 9300 1383  
[info@joondalup.wa.gov.au](mailto:info@joondalup.wa.gov.au)  
[www.joondalup.wa.gov.au](http://www.joondalup.wa.gov.au)



Map 10 of 10

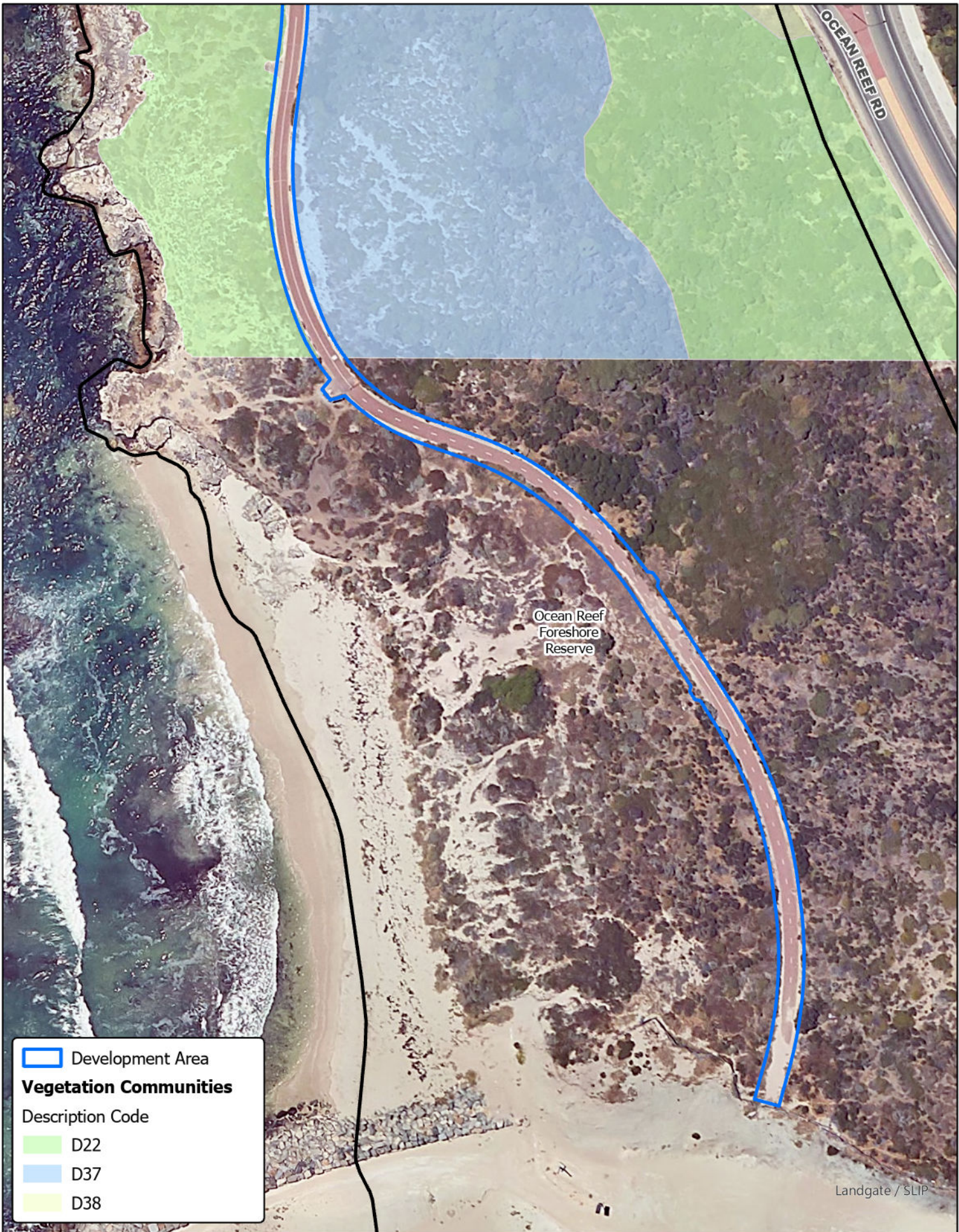
Scale (A4): 1:1,000	Date: 17/04/2024	Compiled: A.Gilbert
Path: E:\GIS Projects\Coastal Shared Path Upgrade North\Coastal		

DISCLAIMER: While every care is taken to ensure the accuracy of this data, the City of Joondalup makes no representations or warranties about its accuracy, completeness or suitability for any particular purpose and disclaims all liability for all expenses, losses, damages, and costs which you might incur as a result of the data being inaccurate or incomplete in any way and for any reason.

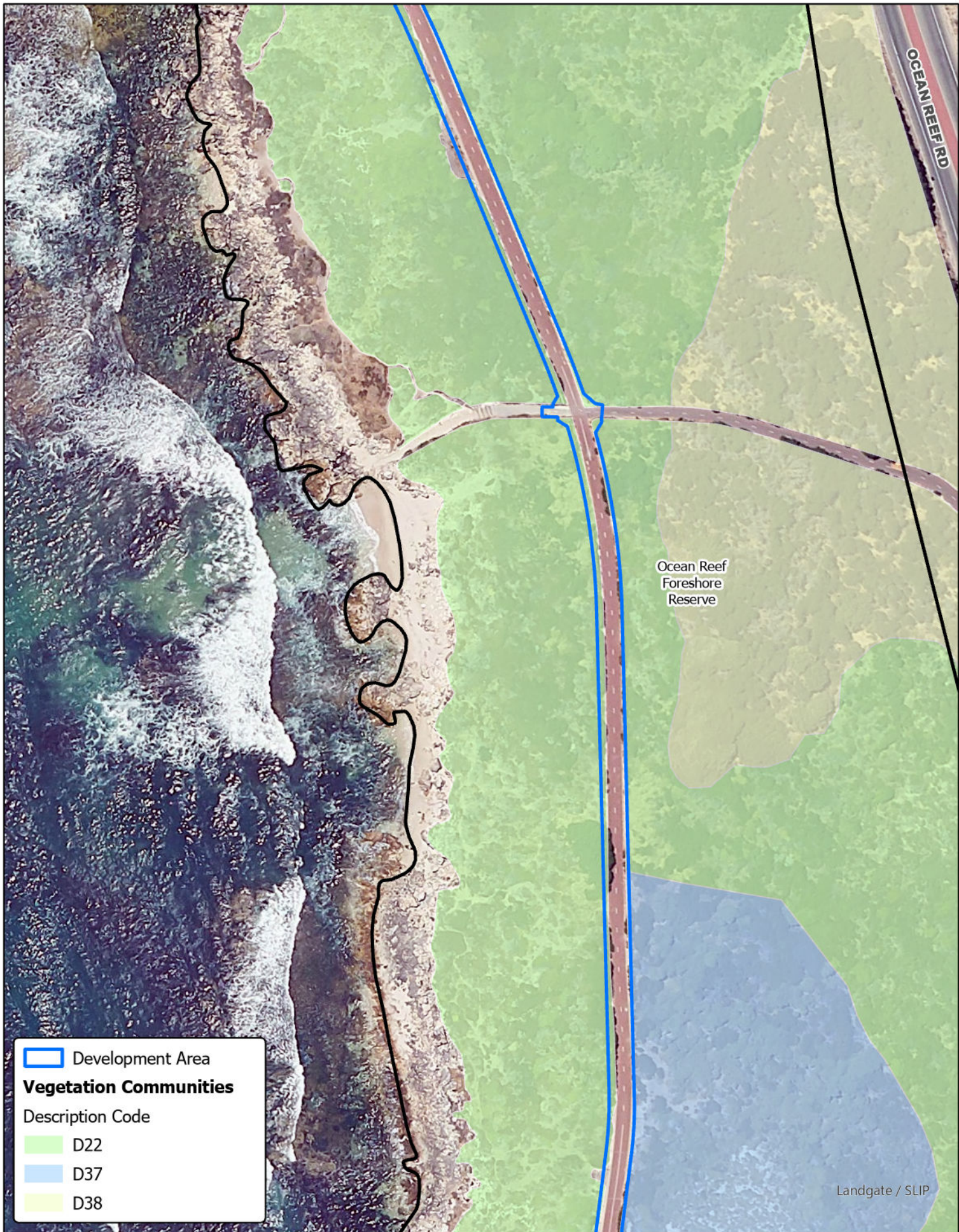
**Coastal Shared Path Upgrade  
 Stage 2**

**Environmentally Sensitive Areas  
 and Bush Forever**









**Development Area**

**Vegetation Communities**

Description Code

- D22
- D37
- D38

**City of Joondalup**

90 Boas Ave, Joondalup WA 6027  
 PO Box 21, Joondalup WA 6919  
 Ph: 08 9400 4000  
 Fax: 08 9300 1383  
 info@joondalup.wa.gov.au  
 www.joondalup.wa.gov.au



<b>Map 2 of 10</b>		
Scale (A4): 1:1,000	Date: 19/04/2024	Compiled: A.Gilbert
Path: E:\GIS Projects\Coastal Shared Path Upgrade North\Coastal		
<small>DISCLAIMER: While every care is taken to ensure the accuracy of this data, the City of Joondalup makes no representations or warranties about its accuracy, completeness or suitability for any particular purpose and disclaims all liability for all expenses, losses, damages, and costs which you might incur as a result of the data being inaccurate or incomplete in any way and for any reason.</small>		

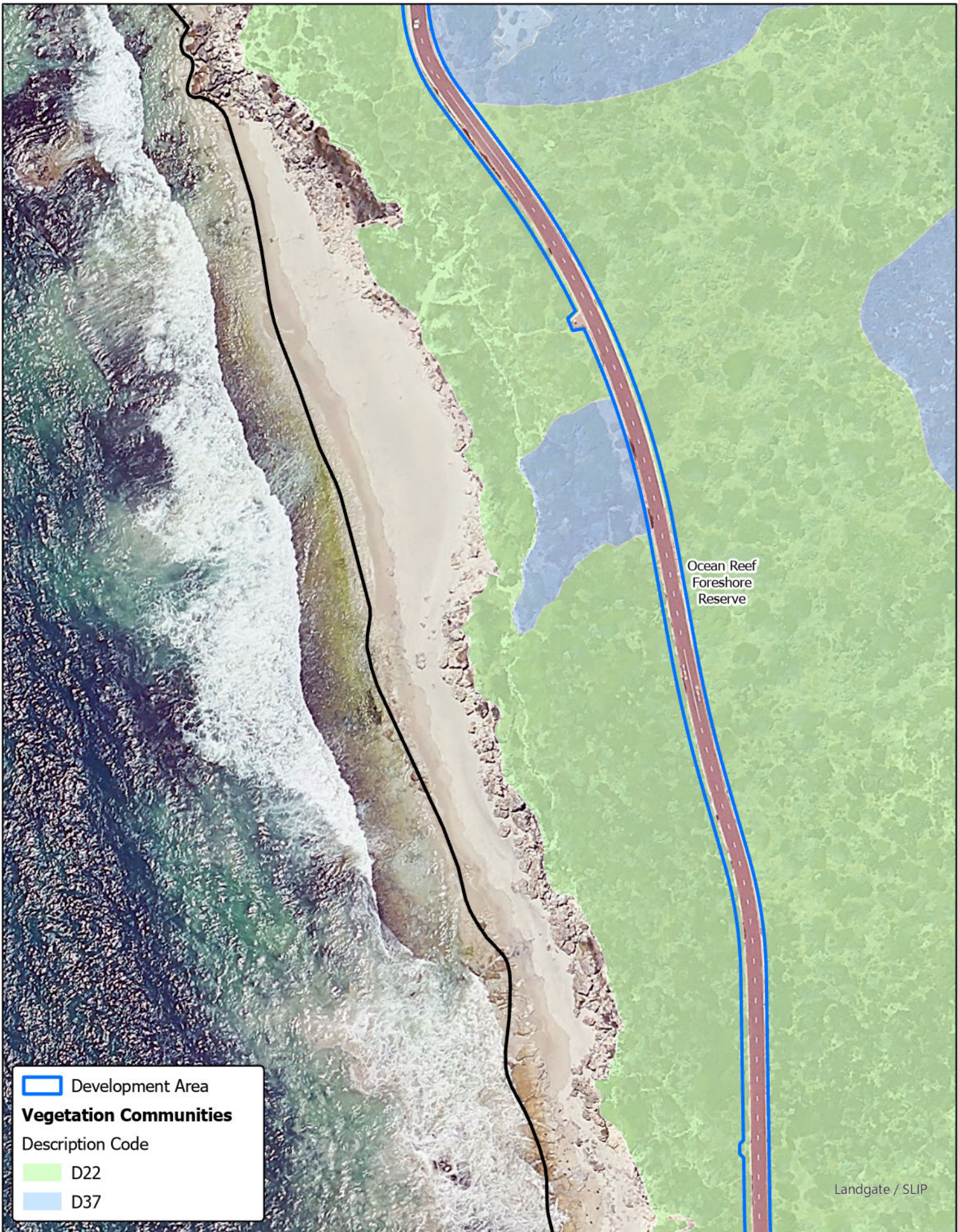
**Coastal Shared Path Upgrade  
Stage 2**

**Vegetation Communities**









 Development Area

**Vegetation Communities**

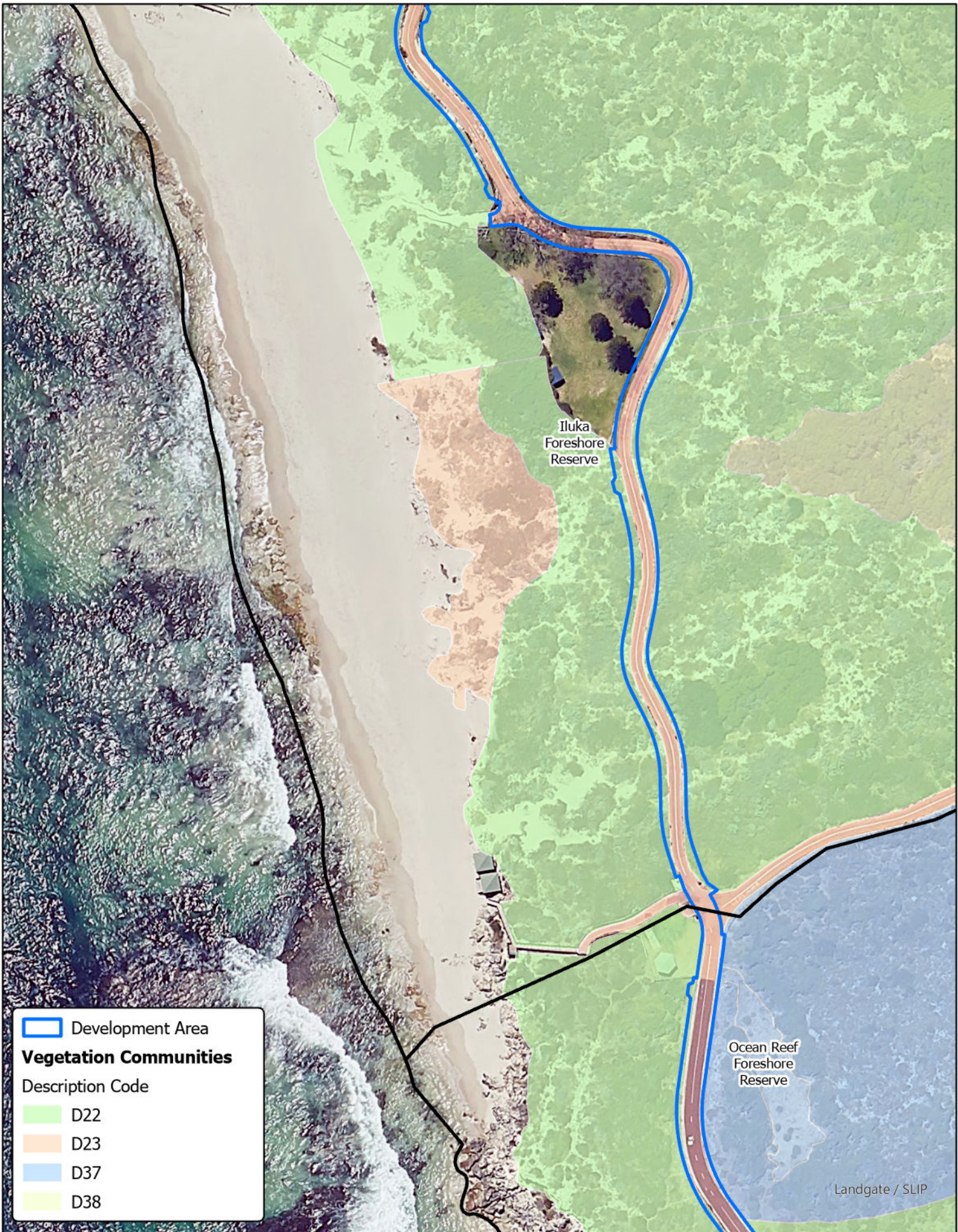
Description Code

 D22

 D37







90 Boas Ave, Joondalup WA 6027  
 PO Box 21, Joondalup WA 6919  
 Ph: 08 9400 4000  
 Fax: 08 9300 1383  
 info@joondalup.wa.gov.au  
 www.joondalup.wa.gov.au



Map 5 of 10

Scale (A4): 1:1,000

Date: 19/04/2024

Compiled: A.Gilbert

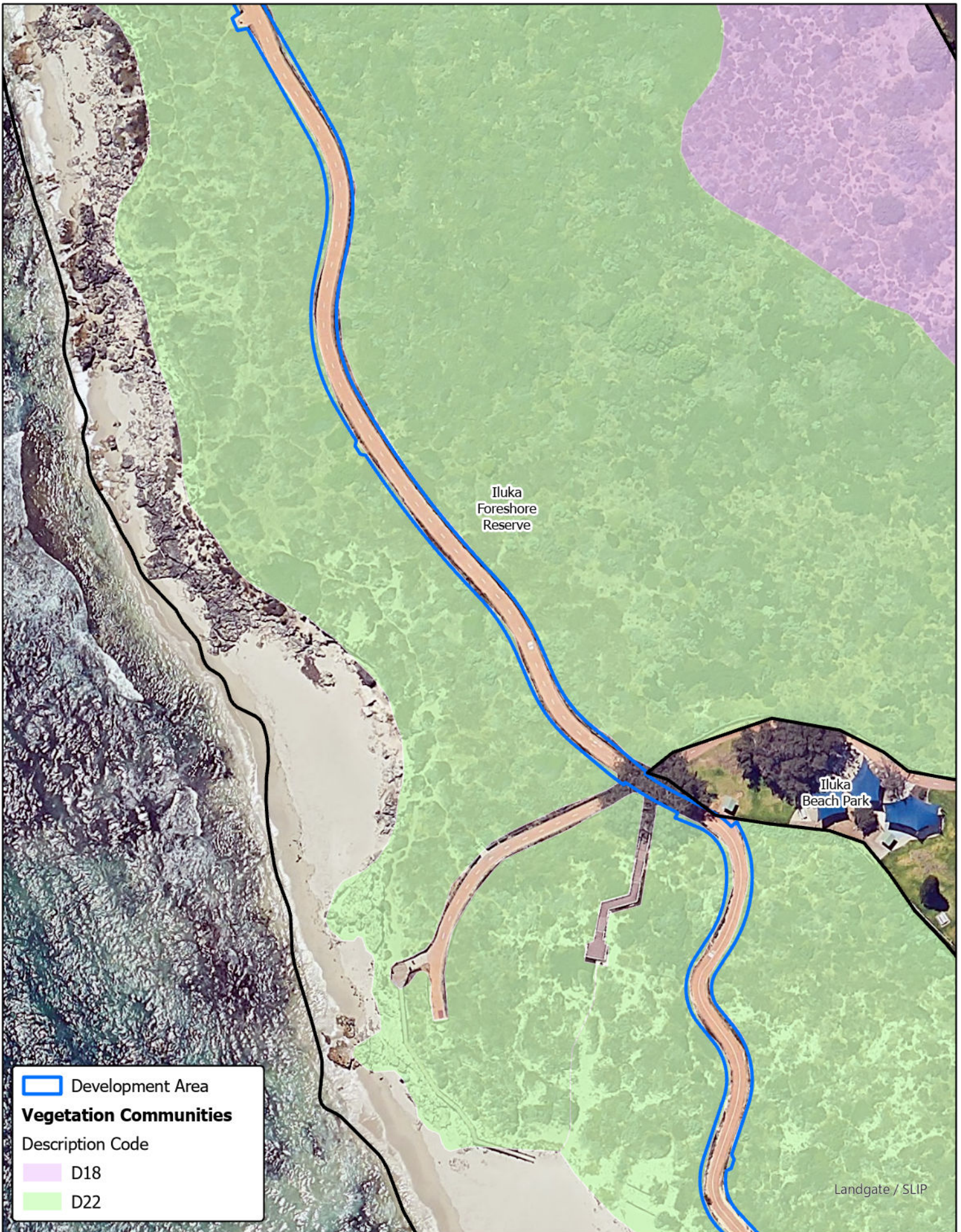
Path: E:\GIS Projects\Coastal Shared Path Upgrade North\Coastal

DISCLAIMER: While every care is taken to ensure the accuracy of this data, the City of Joondalup makes no representations or warranties about its accuracy, completeness or suitability for any particular purpose and disclaims all liability for all expenses, losses, damages, and costs which you might incur as a result of the data being inaccurate or incomplete in any way and for any reason.

## Coastal Shared Path Upgrade Stage 2

### Vegetation Communities





90 Boas Ave, Joondalup WA 6027  
 PO Box 21, Joondalup WA 6919  
 Ph: 08 9400 4000  
 Fax: 08 9300 1383  
[info@joondalup.wa.gov.au](mailto:info@joondalup.wa.gov.au)  
[www.joondalup.wa.gov.au](http://www.joondalup.wa.gov.au)



Map 6 of 10

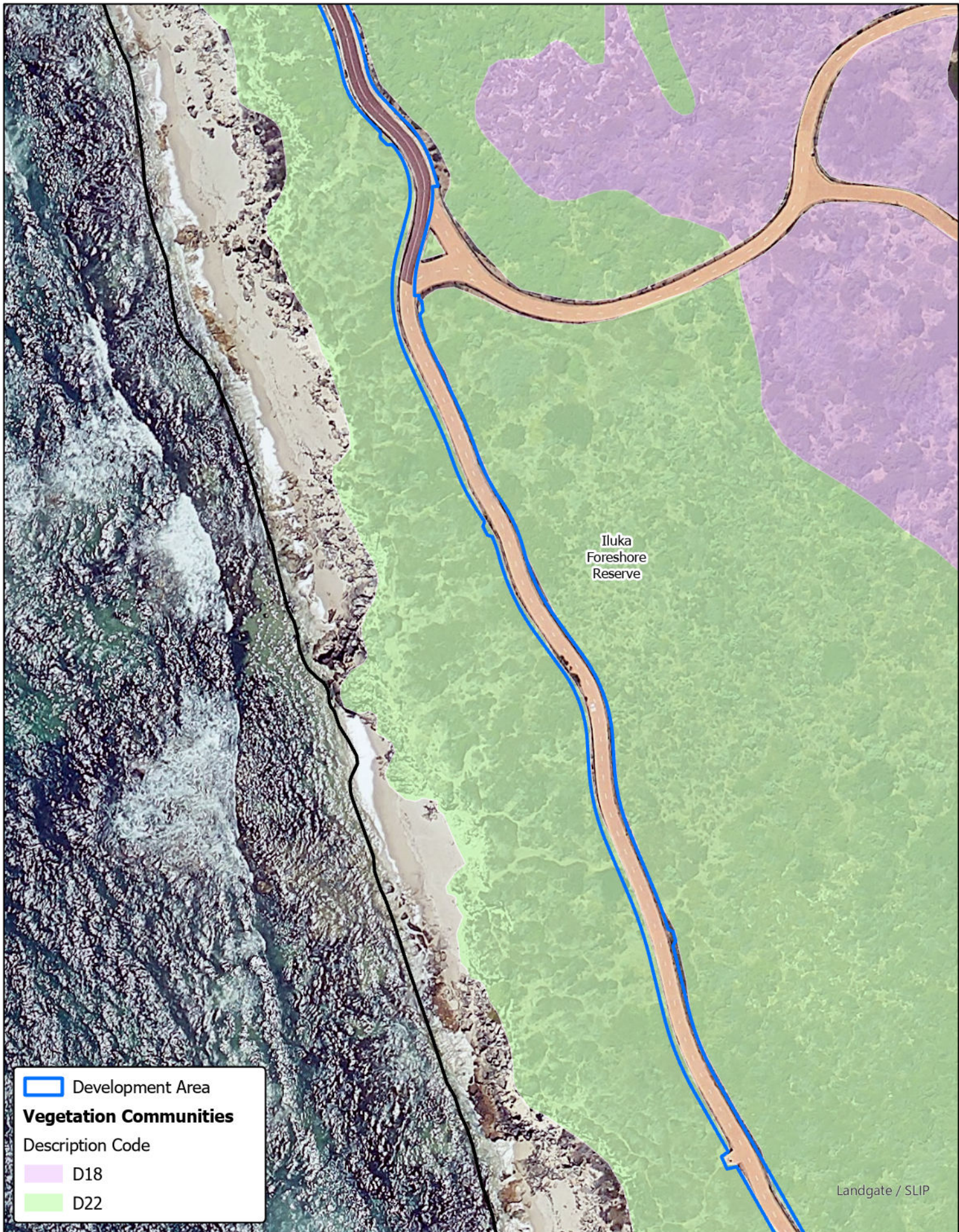
Scale (A4): 1:1,000	Date: 19/04/2024	Compiled: A.Gilbert
Path: E:\GIS Projects\Coastal Shared Path Upgrade North\Coastal		

DISCLAIMER: While every care is taken to ensure the accuracy of this data, the City of Joondalup makes no representations or warranties about its accuracy, completeness or suitability for any particular purpose and disclaims all liability for all expenses, losses, damages, and costs which you might incur as a result of the data being inaccurate or incomplete in any way and for any reason.

## Coastal Shared Path Upgrade Stage 2

### Vegetation Communities





Iluka  
Foreshore  
Reserve

Landgate / SLIP

	Development Area
<b>Vegetation Communities</b>	
Description Code	
	D18
	D22

  
 90 Boas Ave, Joondalup WA 6027  
 PO Box 21, Joondalup WA 6919  
 Ph: 08 9400 4000  
 Fax: 08 9300 1383  
 info@joondalup.wa.gov.au  
 www.joondalup.wa.gov.au



Map 7 of 10

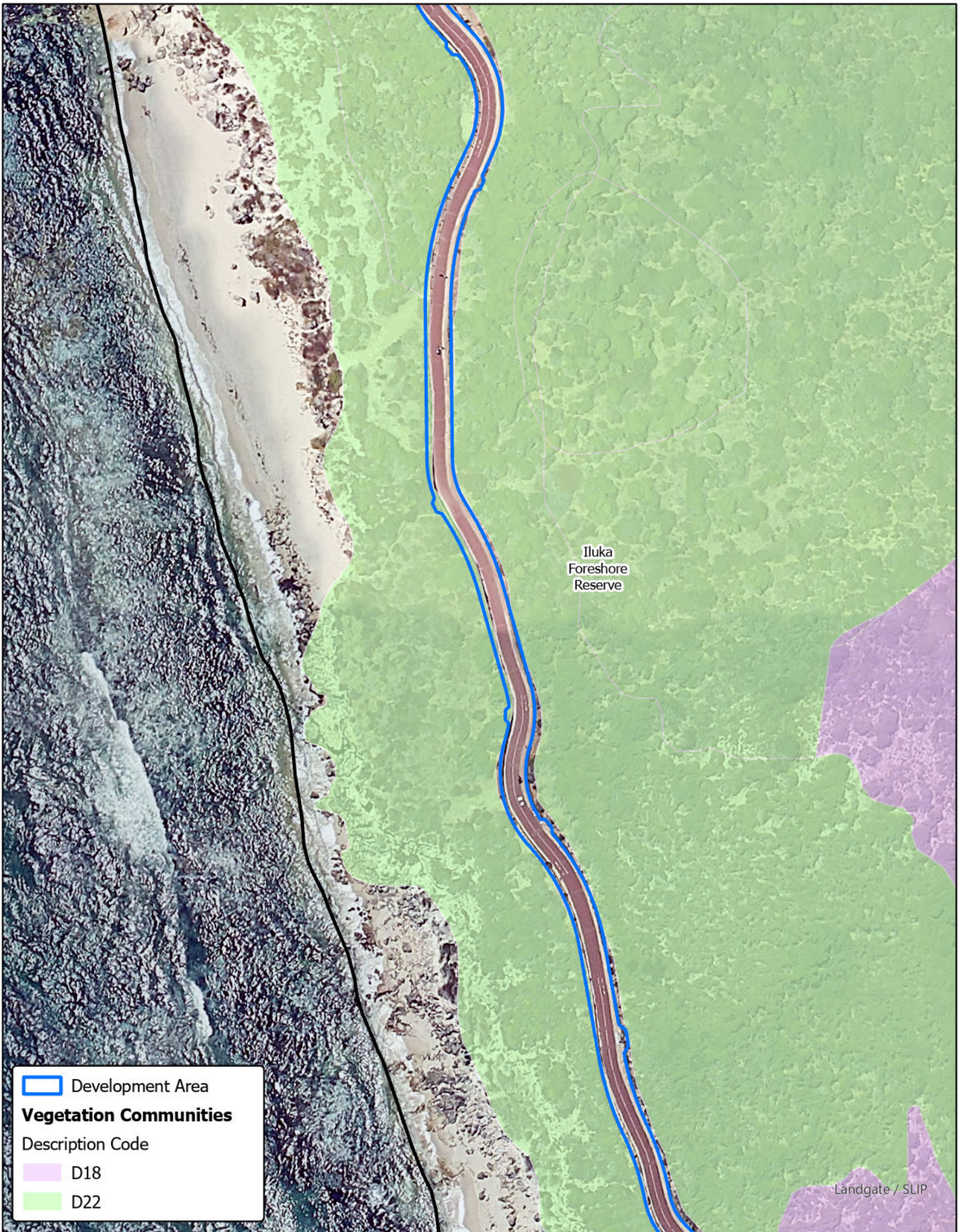
Scale (A4): 1:1,000	Date: 19/04/2024	Compiled: A.Gilbert
Path: E:\GIS Projects\Coastal Shared Path Upgrade North\Coastal		

DISCLAIMER: While every care is taken to ensure the accuracy of this data, the City of Joondalup makes no representations or warranties about its accuracy, completeness or suitability for any particular purpose and disclaims all liability for all expenses, losses, damages, and costs which you might incur as a result of the data being inaccurate or incomplete in any way and for any reason.

**Coastal Shared Path Upgrade  
Stage 2**

**Vegetation Communities**





Iluka  
Foreshore  
Reserve

Landgate / SLIP

 Development Area

**Vegetation Communities**

Description Code

 D18

 D22

  
 90 Boas Ave, Joondalup WA 6027  
 PO Box 21, Joondalup WA 6919  
 Ph: 08 9400 4000  
 Fax: 08 9300 1383  
[info@joondalup.wa.gov.au](mailto:info@joondalup.wa.gov.au)  
[www.joondalup.wa.gov.au](http://www.joondalup.wa.gov.au)



Map 8 of 10

Scale (A4): 1:1,000	Date: 19/04/2024	Compiled: A.Gilbert
Path: E:\GIS Projects\Coastal Shared Path Upgrade North\Coastal		

DISCLAIMER: While every care is taken to ensure the accuracy of this data, the City of Joondalup makes no representations or warranties about its accuracy, completeness or suitability for any particular purpose and disclaims all liability for all expenses, losses, damages, and costs which you might incur as a result of the data being inaccurate or incomplete in any way and for any reason.

**Coastal Shared Path Upgrade  
Stage 2**

**Vegetation Communities**





Development Area  
**Vegetation Communities**  
 Description Code  
 D22



90 Boas Ave, Joondalup WA 6027  
 PO Box 21, Joondalup WA 6919  
 Ph: 08 9400 4000  
 Fax: 08 9300 1383  
[info@joondalup.wa.gov.au](mailto:info@joondalup.wa.gov.au)  
[www.joondalup.wa.gov.au](http://www.joondalup.wa.gov.au)



Map 9 of 10

Scale (A4): 1:1,000    Date: 19/04/2024    Compiled: A.Gilbert

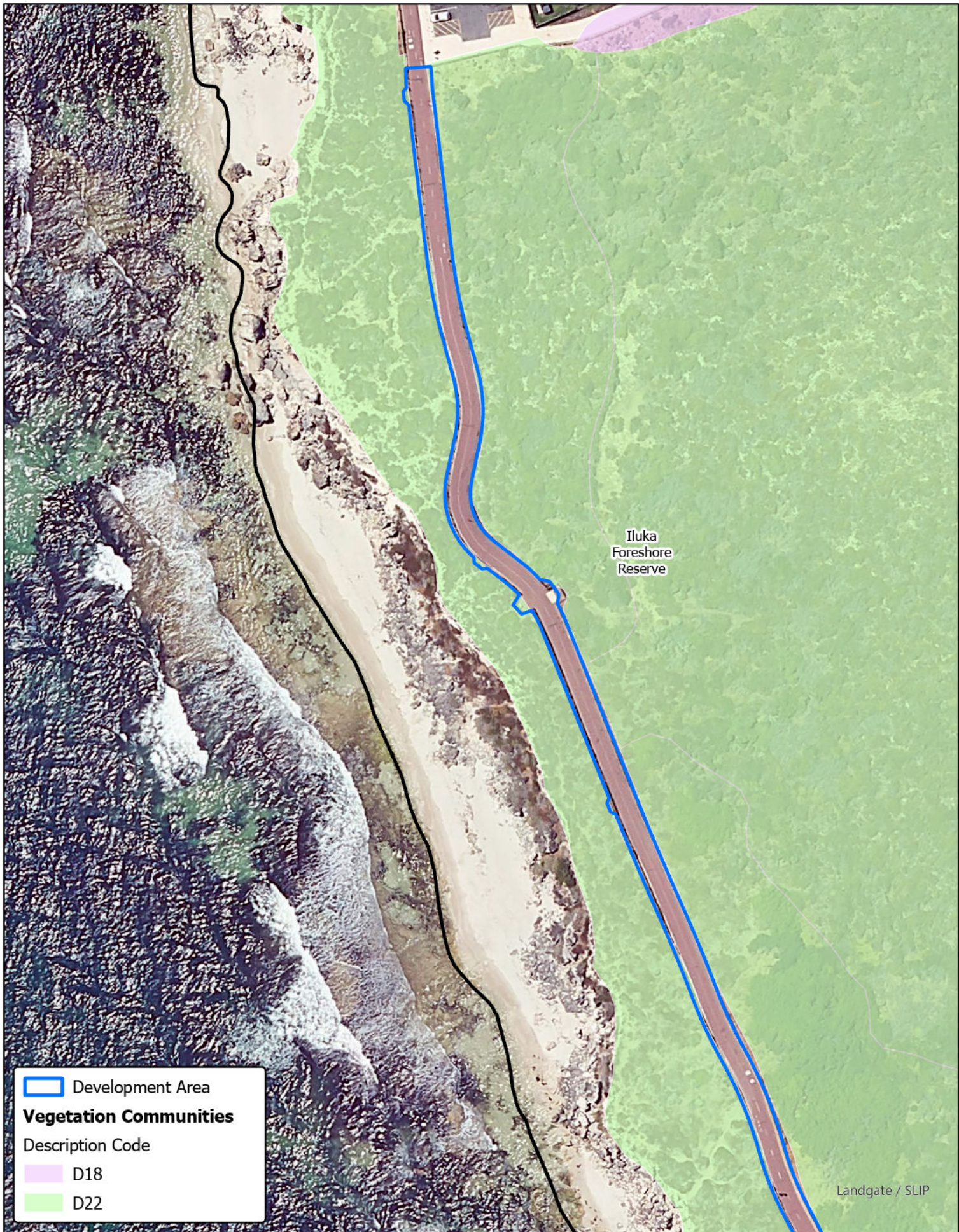
Path: E:\GIS Projects\Coastal Shared Path Upgrade North\Coastal

DISCLAIMER: While every care is taken to ensure the accuracy of this data, the City of Joondalup makes no representations or warranties about its accuracy, completeness or suitability for any particular purpose and disclaims all liability for all expenses, losses, damages, and costs which you might incur as a result of the data being inaccurate or incomplete in any way and for any reason.

## Coastal Shared Path Upgrade Stage 2

### Vegetation Communities





 Development Area

**Vegetation Communities**

Description Code

 D18

 D22

  
 90 Boas Ave, Joondalup WA 6027  
 PO Box 21, Joondalup WA 6919  
 Ph: 08 9400 4000  
 Fax: 08 9300 1383  
 info@joondalup.wa.gov.au  
 www.joondalup.wa.gov.au



Map 10 of 10		
Scale (A4): 1:1,000	Date: 19/04/2024	Compiled: A.Gilbert
Path: E:\GIS Projects\Coastal Shared Path Upgrade North\Coastal		
<small>DISCLAIMER: While every care is taken to ensure the accuracy of this data, the City of Joondalup makes no representations or warranties about its accuracy, completeness or suitability for any particular purpose and disclaims all liability for all expenses, losses, damages, and costs which you might incur as a result of the data being inaccurate or incomplete in any way and for any reason.</small>		

**Coastal Shared Path Upgrade  
 Stage 2**

**Vegetation Communities**



CODE	DESCRIPTION
D18	Banksia sessilis Open Heath
D22	Coastal shrubland or open shrubland containing some or all of the following species - Scaevola crassifolia, Olearia axillaris, Spyridium globulosum, Melaleuca systema, Acacia lasiocarpa var. lasiocarpa, Acanthocarpus preissii, Rhagodia baccata over Lomandra maritima herbland or Spinifex hirsutus open grassland.
D23	Spinifex Open Grassland
D36	Acacia rostellifera and Acacia cyclops tall open shrubland over Spyridium globulosum and Olearia axillaris shrubland to open shrubland over Melaleuca systema, Rhagodia baccata subsp. baccata and Acanthocarpus preissii low shrubland over Lepidosperma gladiatum
D37	Closed Heath of Melaleuca cardiophylla over Leucopogon insulare and mixed shrubs and an understorey of mixed herbs
D38	Acacia rostellifera Shrubland over mixed shrubland; Scaevola crassifolia, Rhagodia baccata and Spyridium globulosum and an understorey of grasses and herbs





















 Development Area

**Threatened and Priority Fauna DBCA**

 Mammal

**Threatened and Significant Fauna**

 2011







 Development Area  
**Threatened and Priority Fauna DBCA**  
 Mammal

  
 90 Boas Ave, Joondalup WA 6027  
 PO Box 21, Joondalup WA 6919  
 Ph: 08 9400 4000  
 Fax: 08 9300 1383  
[info@joondalup.wa.gov.au](mailto:info@joondalup.wa.gov.au)  
[www.joondalup.wa.gov.au](http://www.joondalup.wa.gov.au)





Map 2 of 10		
Scale (A4): 1:2,000	Date: 22/05/2024	Compiled: A.Gilbert
Path: E:\GIS Projects\Coastal Shared Path Upgrade North\Coastal		
<small>DISCLAIMER: While every care is taken to ensure the accuracy of this data, the City of Joondalup makes no representations or warranties about its accuracy, completeness or suitability for any particular purpose and disclaims all liability for all expenses, losses, damages, and costs which you might incur as a result of the data being inaccurate or incomplete in any way and for any reason.</small>		

**Coastal Shared Path Upgrade**  
**Stage 2**  
**Conservation Significant Fauna**

Landgate / SLIP





 Development Area  
**Threatened and Priority Fauna DBCA**  
 Mammal

  
 90 Boas Ave, Joondalup WA 6027  
 PO Box 21, Joondalup WA 6919  
 Ph: 08 9400 4000  
 Fax: 08 9300 1383  
 info@joondalup.wa.gov.au  
 www.joondalup.wa.gov.au



Map 3 of 10		
Scale (A4): 1:2,000	Date: 22/05/2024	Compiled: A.Gilbert
Path: E:\GIS Projects\Coastal Shared Path Upgrade North\Coastal		
<small>DISCLAIMER: While every care is taken to ensure the accuracy of this data, the City of Joondalup makes no representations or warranties about its accuracy, completeness or suitability for any particular purpose and disclaims all liability for all expenses, losses, damages, and costs which you might incur as a result of the data being inaccurate or incomplete in any way and for any reason.</small>		

**Coastal Shared Path Upgrade**  
**Stage 2**  
**Conservation Significant Fauna**





 Development Area  
**Threatened and Priority Fauna DBCA**  
 Mammal

  
 90 Boas Ave, Joondalup WA 6027  
 PO Box 21, Joondalup WA 6919  
 Ph: 08 9400 4000  
 Fax: 08 9300 1383  
 info@joondalup.wa.gov.au  
 www.joondalup.wa.gov.au



Map 4 of 10		
Scale (A4): 1:2,000	Date: 22/05/2024	Compiled: A.Gilbert
Path: E:\GIS Projects\Coastal Shared Path Upgrade North\Coastal		
<small>DISCLAIMER: While every care is taken to ensure the accuracy of this data, the City of Joondalup makes no representations or warranties about its accuracy, completeness or suitability for any particular purpose and disclaims all liability for all expenses, losses, damages, and costs which you might incur as a result of the data being inaccurate or incomplete in any way and for any reason.</small>		

**Coastal Shared Path Upgrade**  
**Stage 2**  
**Conservation Significant Fauna**









Development Area

**Threatened and Priority Fauna DBCA**

Invertebrate

Mammal

**Threatened and Significant Fauna**

2020

Scale (A4): 1:2,000 | Date: 22/05/2024 | Compiled: A.Gilbert

Path: E:\GIS Projects\Coastal Shared Path Upgrade North\Coastal

DISCLAIMER: While every care is taken to ensure the accuracy of this data, the City of Joondalup makes no representations or warranties about its accuracy, completeness or suitability for any particular purpose and disclaims all liability for all expenses, losses, damages, and costs which you might incur as a result of the data being inaccurate or incomplete in any way and for any reason.

**Coastal Shared Path Upgrade Stage 2**

**Conservation Significant Fauna**



90 Boas Ave, Joondalup WA 6027  
 PO Box 21, Joondalup WA 6919  
 Ph: 08 9400 4000  
 Fax: 08 9300 1383  
 info@joondalup.wa.gov.au  
 www.joondalup.wa.gov.au



Landgate / SLIP





 Development Area

**Threatened and Priority Fauna DBCA**

 Invertebrate

 Mammal

**Threatened and Significant Fauna**

 2020



90 Boas Ave, Joondalup WA 6027  
 PO Box 21, Joondalup WA 6919  
 Ph: 08 9400 4000  
 Fax: 08 9300 1383  
 info@joondalup.wa.gov.au  
 www.joondalup.wa.gov.au



Map 7 of 10

Scale (A4): 1:2,000	Date: 22/05/2024	Compiled: A.Gilbert
Path: E:\GIS Projects\Coastal Shared Path Upgrade North\Coastal		

DISCLAIMER: While every care is taken to ensure the accuracy of this data, the City of Joondalup makes no representations or warranties about its accuracy, completeness or suitability for any particular purpose and disclaims all liability for all expenses, losses, damages, and costs which you might incur as a result of the data being inaccurate or incomplete in any way and for any reason.

## Coastal Shared Path Upgrade Stage 2

### Conservation Significant Fauna





 Development Area

**Threatened and Priority Fauna DBCA**

 Invertebrate

 Mammal

**Threatened and Significant Fauna**

 2020

  
 90 Boas Ave, Joondalup WA 6027  
 PO Box 21, Joondalup WA 6919  
 Ph: 08 9400 4000  
 Fax: 08 9300 1383  
 info@joondalup.wa.gov.au  
 www.joondalup.wa.gov.au



Map 8 of 10		
Scale (A4): 1:2,000	Date: 22/05/2024	Compiled: A.Gilbert
Path: E:\GIS Projects\Coastal Shared Path Upgrade North\Coastal		
DISCLAIMER: While every care is taken to ensure the accuracy of this data, the City of Joondalup makes no representations or warranties about its accuracy, completeness or suitability for any particular purpose and disclaims all liability for all expenses, losses, damages, and costs which you might incur as a result of the data being inaccurate or incomplete in any way and for any reason.		

**Coastal Shared Path Upgrade  
 Stage 2**

**Conservation Significant Fauna**





Development Area

**Threatened and Priority Fauna DBCA**

- Bird
- Invertebrate
- Mammal

**Dandjoo Data**

- WAM Arachnid Collection

**Threatened and Significant Fauna**

- 2020



90 Boas Ave, Joondalup WA 6027  
 PO Box 21, Joondalup WA 6919  
 Ph: 08 9400 4000  
 Fax: 08 9300 1383  
 info@joondalup.wa.gov.au  
 www.joondalup.wa.gov.au



Map 9 of 10

Scale (A4): 1:2,000	Date: 22/05/2024	Compiled: A.Gilbert
Path: E:\GIS Projects\Coastal Shared Path Upgrade North\Coastal		

DISCLAIMER: While every care is taken to ensure the accuracy of this data, the City of Joondalup makes no representations or warranties about its accuracy, completeness or suitability for any particular purpose and disclaims all liability for all expenses, losses, damages, and costs which you might incur as a result of the data being inaccurate or incomplete in any way and for any reason.

## Coastal Shared Path Upgrade Stage 2

### Conservation Significant Fauna

Lanogates & SLIP






 Development Area

**Threatened and Priority Fauna DBCA**

 Bird

 Invertebrate

**Dandjoo Data**

 WAM Arachnid Collection

**Threatened and Significant Fauna**

 2020



90 Boas Ave, Joondalup WA 6027  
 PO Box 21, Joondalup WA 6919  
 Ph: 08 9400 4000  
 Fax: 08 9300 1383  
 info@joondalup.wa.gov.au  
 www.joondalup.wa.gov.au



Map 10 of 10

Scale (A4): 1:2,000

Date: 22/05/2024

Compiled: A.Gilbert

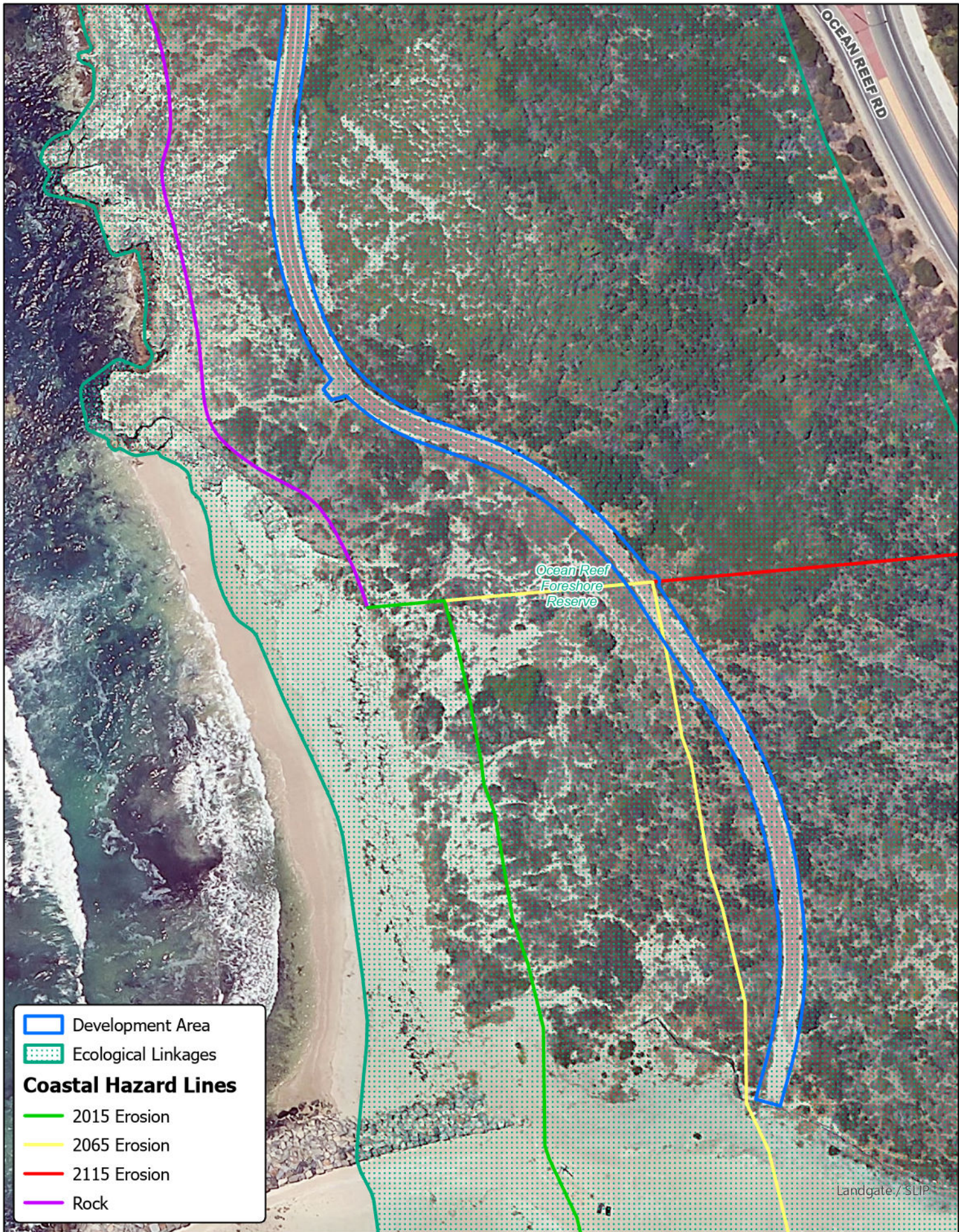
Path: E:\GIS Projects\Coastal Shared Path Upgrade North\Coastal

DISCLAIMER: While every care is taken to ensure the accuracy of this data, the City of Joondalup makes no representations or warranties about its accuracy, completeness or suitability for any particular purpose and disclaims all liability for all expenses, losses, damages, and costs which you might incur as a result of the data being inaccurate or incomplete in any way and for any reason.

**Coastal Shared Path Upgrade Stage 2**

**Conservation Significant Fauna**





- Development Area
- Ecological Linkages
- Coastal Hazard Lines**
- 2015 Erosion
- 2065 Erosion
- 2115 Erosion
- Rock



90 Boas Ave, Joondalup WA 6027  
 PO Box 21, Joondalup WA 6919  
 Ph: 08 9400 4000  
 Fax: 08 9300 1383  
 info@joondalup.wa.gov.au  
 www.joondalup.wa.gov.au



Map 1 of 10

Scale (A4): 1:1,000	Date: 17/04/2024	Compiled: A.Gilbert
Path: E:\GIS Projects\Coastal Shared Path Upgrade North\Coastal		

DISCLAIMER: While every care is taken to ensure the accuracy of this data, the City of Joondalup makes no representations or warranties about its accuracy, completeness or suitability for any particular purpose and disclaims all liability for all expenses, losses, damages, and costs which you might incur as a result of the data being inaccurate or incomplete in any way and for any reason.

## Coastal Shared Path Upgrade Stage 2

### Ecological Linkages and Coastal Hazard Lines

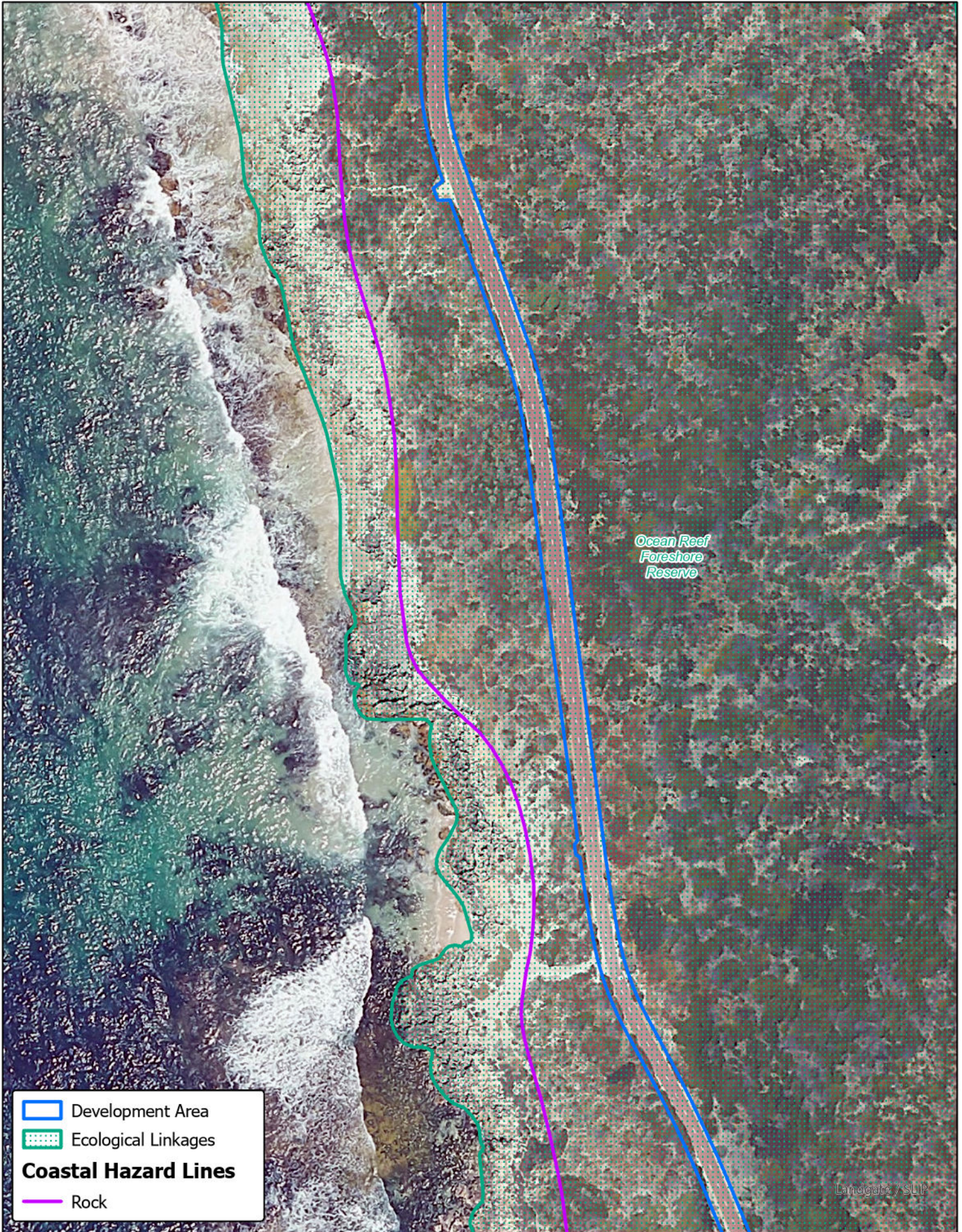







Landgate / SLIP







	Development Area
	Ecological Linkages
<b>Coastal Hazard Lines</b>	
	Rock

  
 90 Boas Ave, Joondalup WA 6027  
 PO Box 21, Joondalup WA 6919  
 Ph: 08 9400 4000  
 Fax: 08 9300 1383  
[info@joondalup.wa.gov.au](mailto:info@joondalup.wa.gov.au)  
[www.joondalup.wa.gov.au](http://www.joondalup.wa.gov.au)

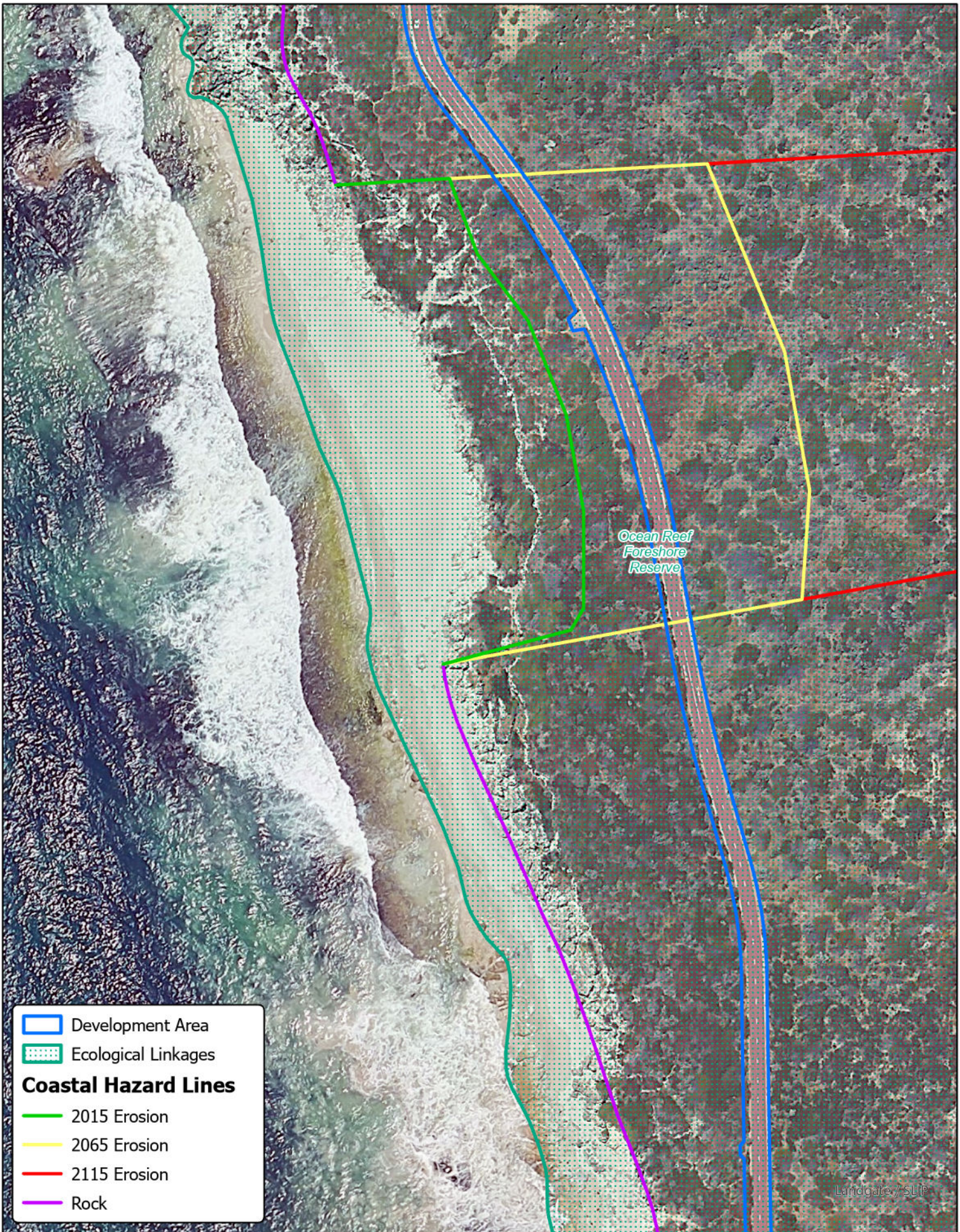


Map 3 of 10		
Scale (A4): 1:1,000	Date: 17/04/2024	Compiled: A.Gilbert
Path: E:\GIS Projects\Coastal Shared Path Upgrade North\Coastal		
<small>DISCLAIMER: While every care is taken to ensure the accuracy of this data, the City of Joondalup makes no representations or warranties about its accuracy, completeness or suitability for any particular purpose and disclaims all liability for all expenses, losses, damages, and costs which you might incur as a result of the data being inaccurate or incomplete in any way and for any reason.</small>		

**Coastal Shared Path Upgrade  
 Stage 2**  
**Ecological Linkages and Coastal  
 Hazard Lines**

Landgate / SLIP





	Development Area
	Ecological Linkages
<b>Coastal Hazard Lines</b>	
	2015 Erosion
	2065 Erosion
	2115 Erosion
	Rock

90 Boas Ave, Joondalup WA 6027
   
 PO Box 21, Joondalup WA 6919
   
 Ph: 08 9400 4000
   
 Fax: 08 9300 1383
   
[info@joondalup.wa.gov.au](mailto:info@joondalup.wa.gov.au)
  
[www.joondalup.wa.gov.au](http://www.joondalup.wa.gov.au)



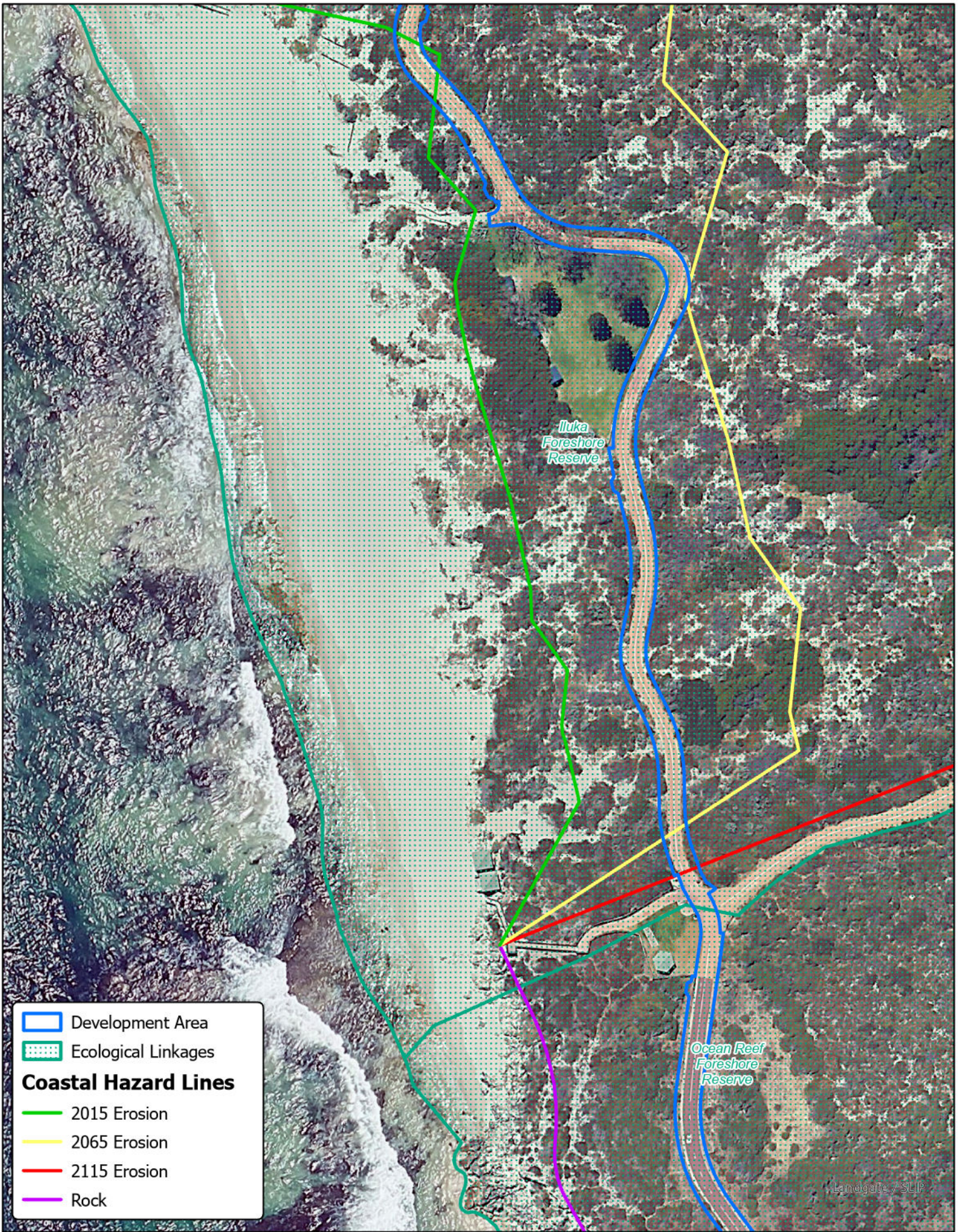
Map 4 of 10

Scale (A4): 1:1,000	Date: 17/04/2024	Compiled: A.Gilbert
Path: E:\GIS Projects\Coastal Shared Path Upgrade North\Coastal		
<small>DISCLAIMER: While every care is taken to ensure the accuracy of this data, the City of Joondalup makes no representations or warranties about its accuracy, completeness or suitability for any particular purpose and disclaims all liability for all expenses, losses, damages, and costs which you might incur as a result of the data being inaccurate or incomplete in any way and for any reason.</small>		

**Coastal Shared Path Upgrade**  
**Stage 2**  
**Ecological Linkages and Coastal**  
**Hazard Lines**

Landgate / SLIP





	Development Area
	Ecological Linkages
<b>Coastal Hazard Lines</b>	
	2015 Erosion
	2065 Erosion
	2015 Erosion
	Rock

90 Boas Ave, Joondalup WA 6027
   
 PO Box 21, Joondalup WA 6919
   
 Ph: 08 9400 4000
   
 Fax: 08 9300 1383
   
[info@joondalup.wa.gov.au](mailto:info@joondalup.wa.gov.au)
  
[www.joondalup.wa.gov.au](http://www.joondalup.wa.gov.au)



Map 5 of 10

Scale (A4): 1:1,000	Date: 17/04/2024	Compiled: A.Gilbert
Path: E:\GIS Projects\Coastal Shared Path Upgrade North\Coastal		

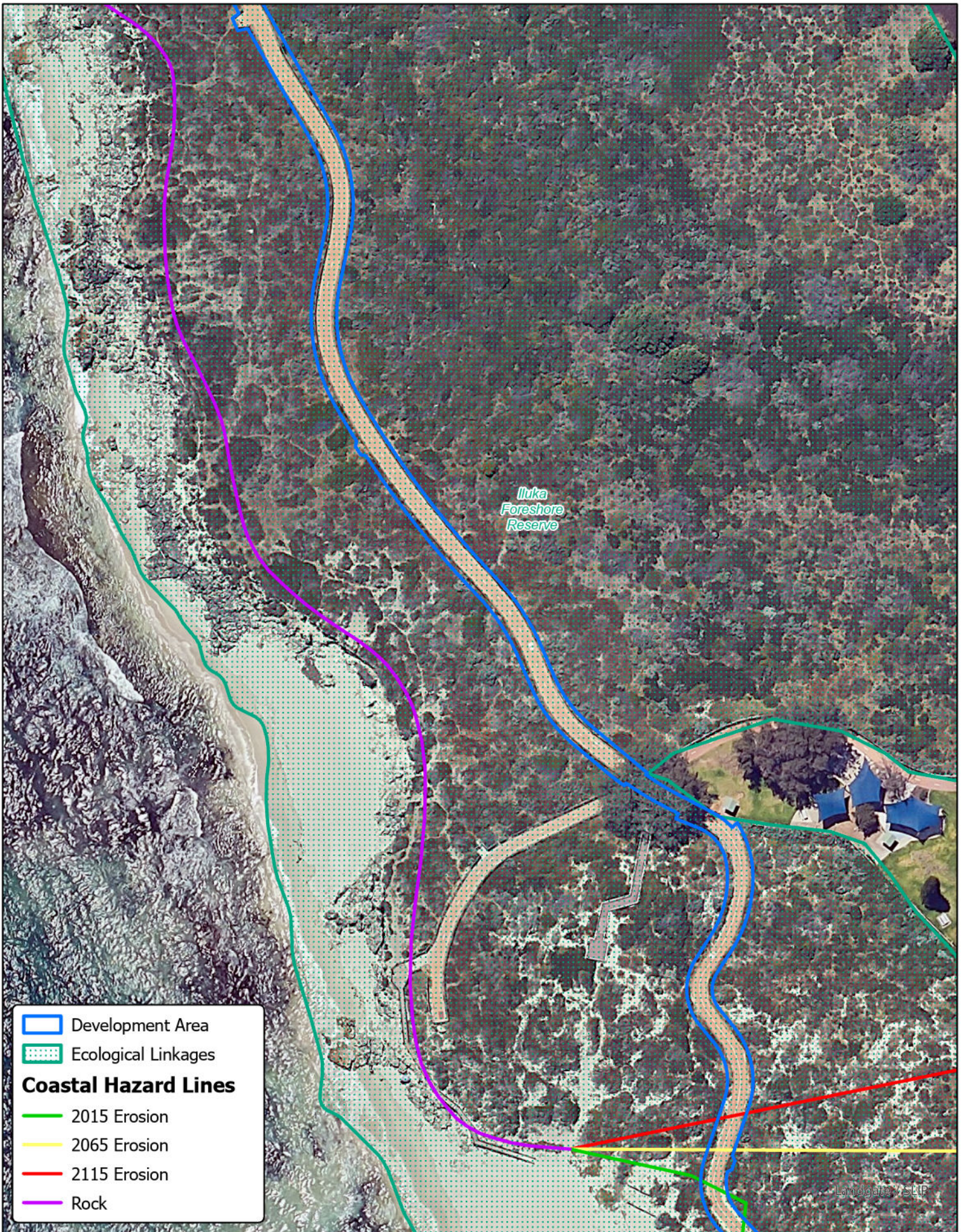
DISCLAIMER: While every care is taken to ensure the accuracy of this data, the City of Joondalup makes no representations or warranties about its accuracy, completeness or suitability for any particular purpose and disclaims all liability for all expenses, losses, damages, and costs which you might incur as a result of the data being inaccurate or incomplete in any way and for any reason.







**Coastal Shared Path Upgrade Stage 2**

**Ecological Linkages and Coastal Hazard Lines**

Landgate / SLIP





	Development Area
	Ecological Linkages
<b>Coastal Hazard Lines</b>	
	2015 Erosion
	2065 Erosion
	2115 Erosion
	Rock

  
 90 Boas Ave, Joondalup WA 6027  
 PO Box 21, Joondalup WA 6919  
 Ph: 08 9400 4000  
 Fax: 08 9300 1383  
[info@joondalup.wa.gov.au](mailto:info@joondalup.wa.gov.au)  
[www.joondalup.wa.gov.au](http://www.joondalup.wa.gov.au)



Map 6 of 10

Scale (A4): 1:1,000	Date: 17/04/2024	Compiled: A.Gilbert
Path: E:\GIS Projects\Coastal Shared Path Upgrade North\Coastal		

DISCLAIMER: While every care is taken to ensure the accuracy of this data, the City of Joondalup makes no representations or warranties about its accuracy, completeness or suitability for any particular purpose and disclaims all liability for all expenses, losses, damages, and costs which you might incur as a result of the data being inaccurate or incomplete in any way and for any reason.

**Coastal Shared Path Upgrade  
Stage 2**

**Ecological Linkages and Coastal  
Hazard Lines**





Landgate / SLIP

	Development Area
	Ecological Linkages
<b>Coastal Hazard Lines</b>	
	Rock



90 Boas Ave, Joondalup WA 6027  
 PO Box 21, Joondalup WA 6919  
 Ph: 08 9400 4000  
 Fax: 08 9300 1383  
 info@joondalup.wa.gov.au  
 www.joondalup.wa.gov.au



Map 7 of 10

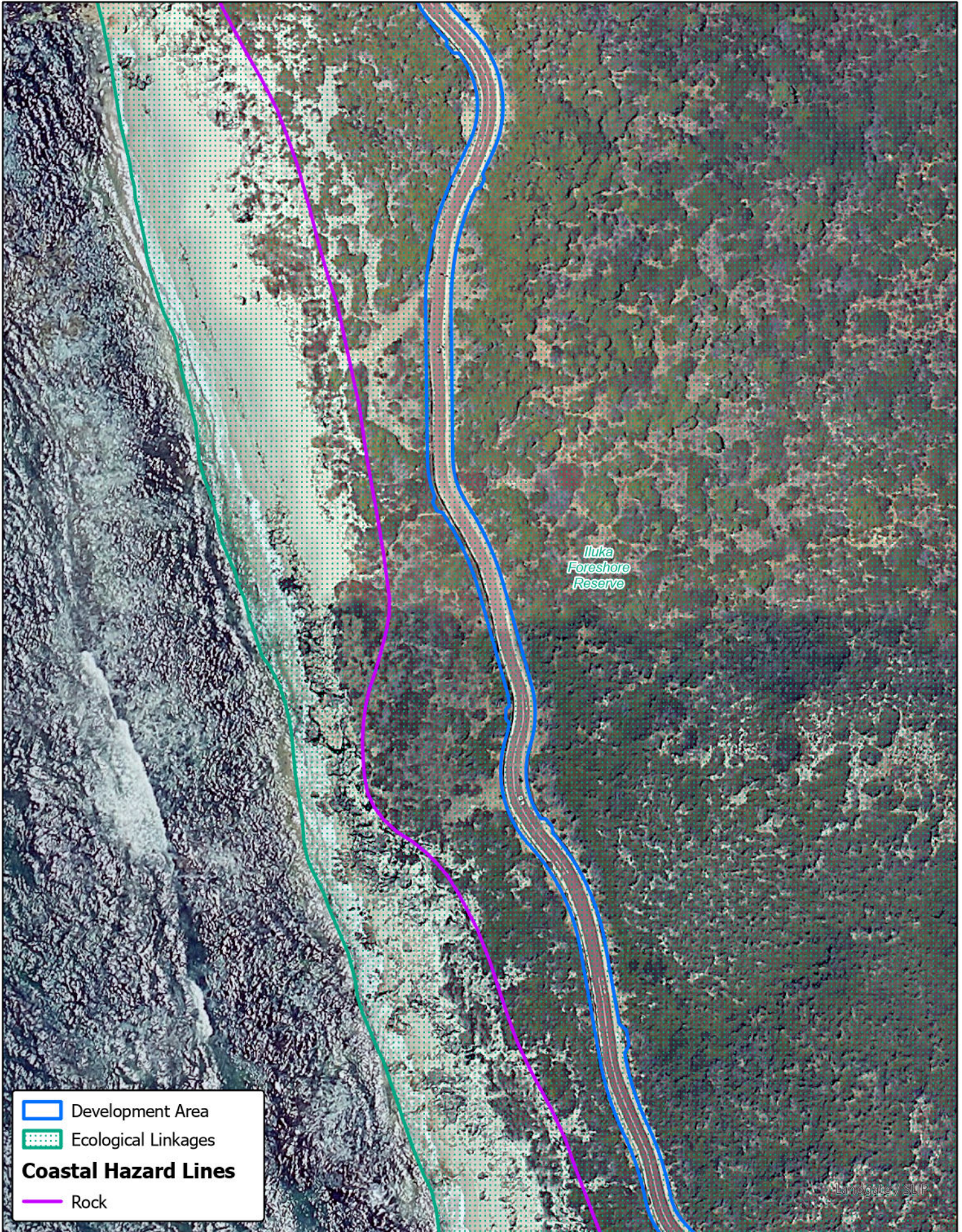
Scale (A4): 1:1,000	Date: 17/04/2024	Compiled: A.Gilbert
Path: E:\GIS Projects\Coastal Shared Path Upgrade North\Coastal		

DISCLAIMER: While every care is taken to ensure the accuracy of this data, the City of Joondalup makes no representations or warranties about its accuracy, completeness or suitability for any particular purpose and disclaims all liability for all expenses, losses, damages, and costs which you might incur as a result of the data being inaccurate or incomplete in any way and for any reason.

## Coastal Shared Path Upgrade Stage 2

### Ecological Linkages and Coastal Hazard Lines





	Development Area
	Ecological Linkages
<b>Coastal Hazard Lines</b>	
	Rock

  
 90 Boas Ave, Joondalup WA 6027  
 PO Box 21, Joondalup WA 6919  
 Ph: 08 9400 4000  
 Fax: 08 9300 1383  
[info@joondalup.wa.gov.au](mailto:info@joondalup.wa.gov.au)  
[www.joondalup.wa.gov.au](http://www.joondalup.wa.gov.au)



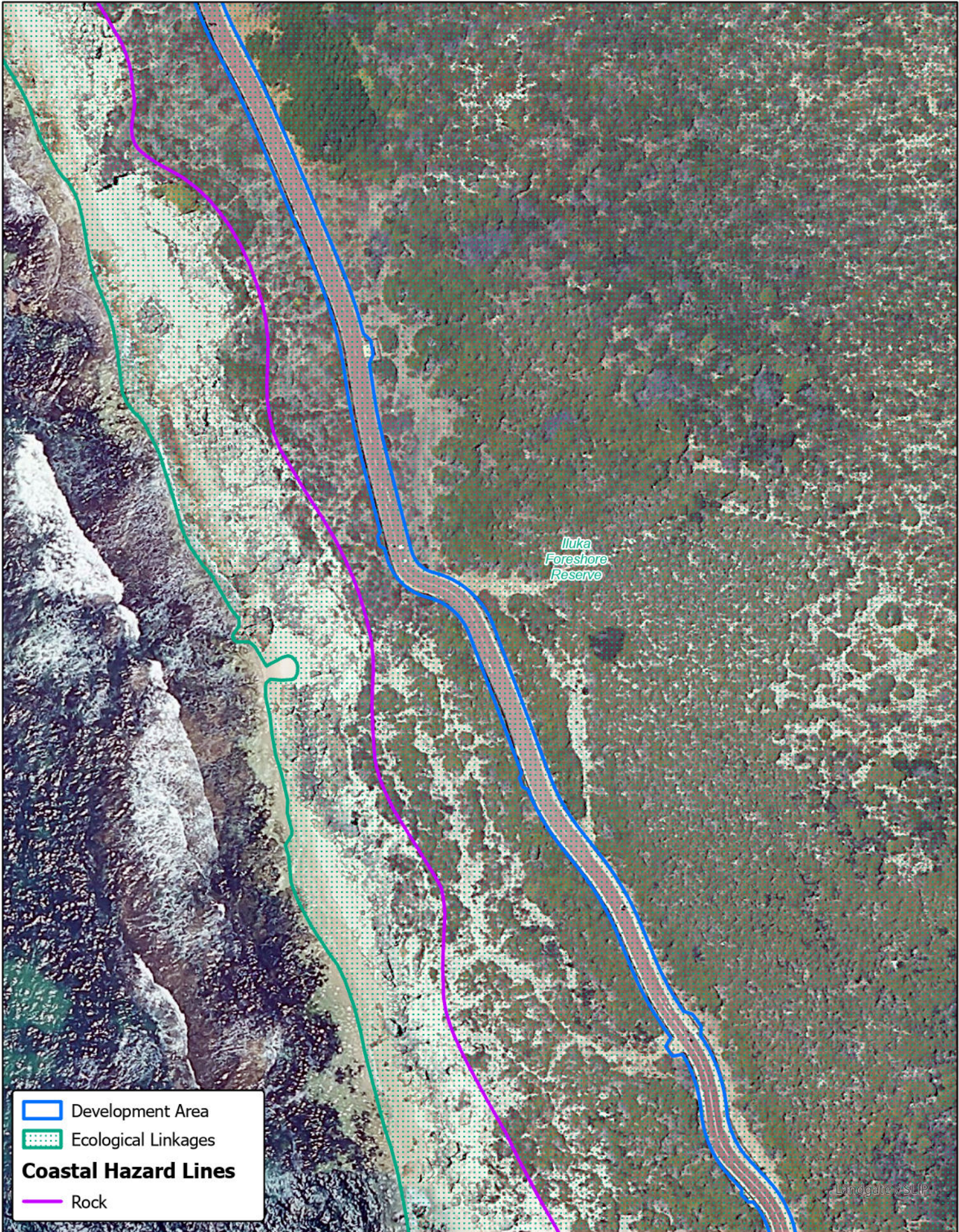
Map 8 of 10

Scale (A4): 1:1,000	Date: 17/04/2024	Compiled: A.Gilbert
Path: E:\GIS Projects\Coastal Shared Path Upgrade North\Coastal		
<small>DISCLAIMER: While every care is taken to ensure the accuracy of this data, the City of Joondalup makes no representations or warranties about its accuracy, completeness or suitability for any particular purpose and disclaims all liability for all expenses, losses, damages, and costs which you might incur as a result of the data being inaccurate or incomplete in any way and for any reason.</small>		

**Coastal Shared Path Upgrade  
 Stage 2**  
**Ecological Linkages and Coastal  
 Hazard Lines**

Landgate SLIP





- Development Area
- Ecological Linkages
- Coastal Hazard Lines**
- Rock


**City of Joondalup**  
 90 Boas Ave, Joondalup WA 6027  
 PO Box 21, Joondalup WA 6919  
 Ph: 08 9400 4000  
 Fax: 08 9300 1383  
[info@joondalup.wa.gov.au](mailto:info@joondalup.wa.gov.au)  
[www.joondalup.wa.gov.au](http://www.joondalup.wa.gov.au)



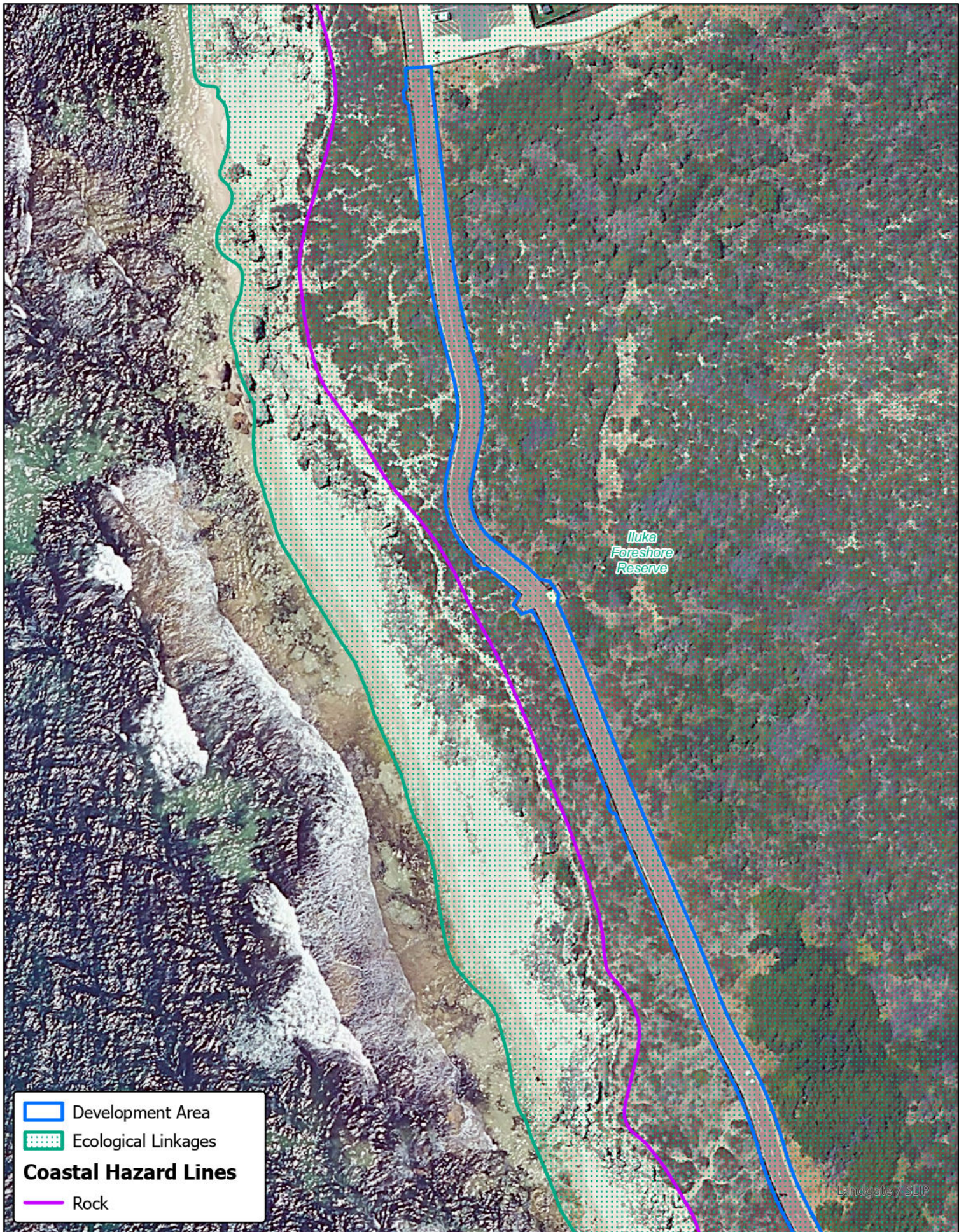
Map 9 of 10

Scale (A4): 1:1,000	Date: 17/04/2024	Compiled: A.Gilbert
Path: E:\GIS Projects\Coastal Shared Path Upgrade North\Coastal		
<small>DISCLAIMER: While every care is taken to ensure the accuracy of this data, the City of Joondalup makes no representations or warranties about its accuracy, completeness or suitability for any particular purpose and disclaims all liability for all expenses, losses, damages, and costs which you might incur as a result of the data being inaccurate or incomplete in any way and for any reason.</small>		

**Coastal Shared Path Upgrade**  
**Stage 2**  
**Ecological Linkages and Coastal**  
**Hazard Lines**

Landgate / SLIP





*Iluka  
Foreshore  
Reserve*

Landgate / SLIP

	Development Area
	Ecological Linkages
<b>Coastal Hazard Lines</b>	
	Rock

 **City of Joondalup**  
 90 Boas Ave, Joondalup WA 6027  
 PO Box 21, Joondalup WA 6919  
 Ph: 08 9400 4000  
 Fax: 08 9300 1383  
 info@joondalup.wa.gov.au  
 www.joondalup.wa.gov.au





Map 10 of 10		
Scale (A4): 1:1,000	Date: 17/04/2024	Compiled: A.Gilbert
Path: E:\GIS Projects\Coastal Shared Path Upgrade North\Coastal		
<small>DISCLAIMER: While every care is taken to ensure the accuracy of this data, the City of Joondalup makes no representations or warranties about its accuracy, completeness or suitability for any particular purpose and disclaims all liability for all expenses, losses, damages, and costs which you might incur as a result of the data being inaccurate or incomplete in any way and for any reason.</small>		

**Coastal Shared Path Upgrade  
Stage 2**

**Ecological Linkages and Coastal  
Hazard Lines**





	Development Area
	Negative Pathogen Sample Sites

  
 90 Boas Ave, Joondalup WA 6027  
 PO Box 21, Joondalup WA 6919  
 Ph: 08 9400 4000  
 Fax: 08 9300 1383  
[info@joondalup.wa.gov.au](mailto:info@joondalup.wa.gov.au)  
[www.joondalup.wa.gov.au](http://www.joondalup.wa.gov.au)



Scale (A4): 1:10,093	Date: 19/04/2024	Compiled: A.Gilbert
Path: E:\GIS Projects\Coastal Shared Path Upgrade North\Coastal		
<small>DISCLAIMER: While every care is taken to ensure the accuracy of this data, the City of Joondalup makes no representations or warranties about its accuracy, completeness or suitability for any particular purpose and disclaims all liability for all expenses, losses, damages, and costs which you might incur as a result of the data being inaccurate or incomplete in any way and for any reason.</small>		

**Coastal Shared Path Upgrade**  
**Stage 2**  
**Pathogens**