

# CPS 10996/1

115°52'52"E

115°52'57"E

LOT 520 ON DEPOSITED PLAN 71834

LOT 521 ON DEPOSITED PLAN 71834

SHORE OF MURRAY

32°33'51"S

32°33'56"S

32°34'2"S

32°33'51"S





32°33'56"S

32°34'2"S

115°52'52"E

115°52'57"E

## LEGEND

-  CPS areas applied to clear
-  Local Government Authorities
-  Land Tenure (LGATE\_226) - SLIP
-  Roads



0 25 50 75 m

1:1,460  
Projection: GDA 2020



Government of Western Australia  
Department of Water and Environmental Regulation



PERTH