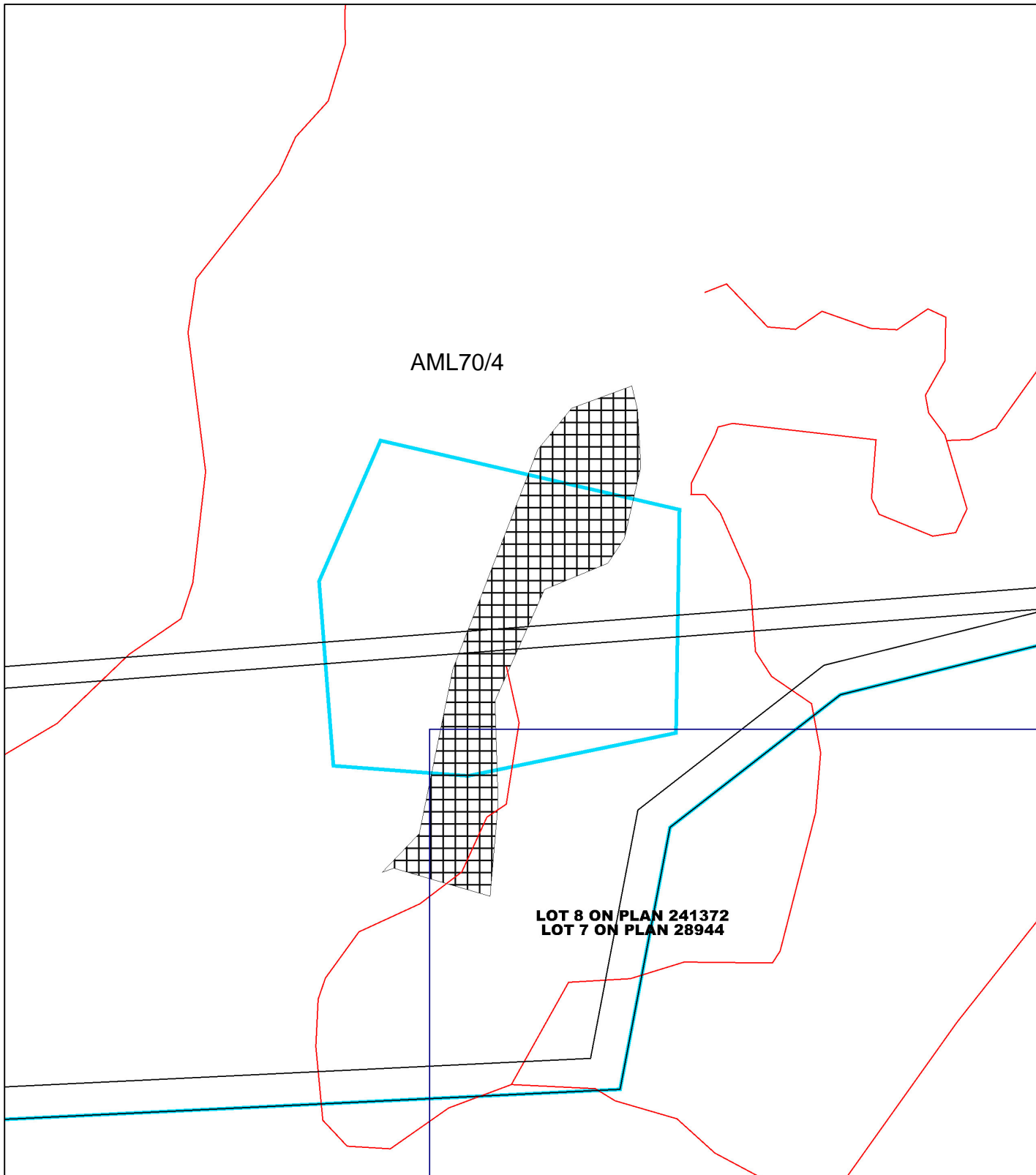







Plan 110/1



LEGEND

-  Land parcels related to instrument
-  Cadastre - DLI 1/03/04
-  Mining Tenements - DOIR 1/09/03
- Clearing Instruments**
-  Areas Approved to Clear
-  Road Centrelines - DLI 1/5/04



Scale 1:5000
(Approximate when reproduced at A4)

Geocentric Datum Australia 1994

Note: the data in this map have not been projected. This may result in geometric distortion or measurement inaccuracies.

..... Date

Derek Carew-Hopkins
Chief Executive Officer, Department of Environment

Information derived from this map should be confirmed with the data custodian acknowledged by the agency acronym in the legend.

