



CPS 11005/1 - Map A



Legend


 CPS areas applied to clear

 Land Tenure (LGATE_226) - SLIP

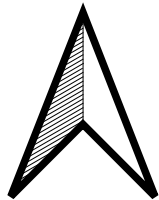
 Local Government Authorities

Roads


 Minor

 Other

 Track



0 10 20 30 m



Projection: GDA2020

1:400



GOVERNMENT OF
WESTERN AUSTRALIA