






CPS 11012/1 - Map

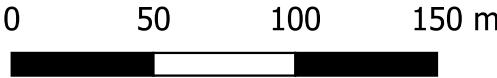
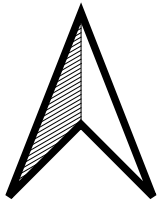


Legend

-  CPS areas applied to clear
-  Land Tenure (LGATE_226) - SLIP
-  Local Government Authorities

Roads

-  State Highway
-  Other



Projection: GDA2020
1:2,000



Government of Western Australia
Department of Water and Environmental Regulation