

CPS 11092/1 - Map

115.732

115.732

115.732

-33.425

-33.425

-33.426

-33.426

-33.426

-33.426

LOT 7 ON DEPOSITED PLAN 232768

LOT 201 ON DEPOSITED PLAN 426427

LOT 202 ON DEPOSITED PLAN 426427

LOT 218 ON DEPOSITED PLAN 426427

Road

Sand Pits Rd

Road





PERTH

115.732

115.732

115.732

Legend

-  CPS areas applied to clear
 -  Land Tenure (LGATE_226) - SLIP
 -  Local Government Authorities
- Roads**
-  Minor



0 7.5 15 m

1:400

Projection: GDA2020

C



PERTH



Government of Western Australia
Department of Water and Environmental Regulation

Copyright Department of Water and Environmental Regulation, 2022. All Rights Reserved. All works and information displayed are subject to Copyright. For the reproduction or publication beyond that permitted by the Commonwealth Copyright Act 1968 written permission must be sought from the Agency.

Disclaimer: This map is used as a generic static output for reference purposes. Information on this map may or may not be accurate, current, or otherwise reliable. While the Department of Water and Environmental Regulation, has made all reasonable efforts to ensure the accuracy of this data, the department accepts no responsibility for any inaccuracies and persons relying on this data do so at their own risk.