

CPS 11119/1 - Site Map D

119°15'31"E

119°16'4"E

20°19'9"S

20°19'9"S

20°19'42"S





20°19'42"S



119°15'31"E

119°16'4"E

LEGEND

-  CPS areas applied to clear
-  Local Government Authorities
-  Land Tenure (LGATE_226) - SLIP
-  Roads



0 100 200 300 m

1:6,600
Projection: GDA 2020



Government of Western Australia
Department of Water and Environmental Regulation

