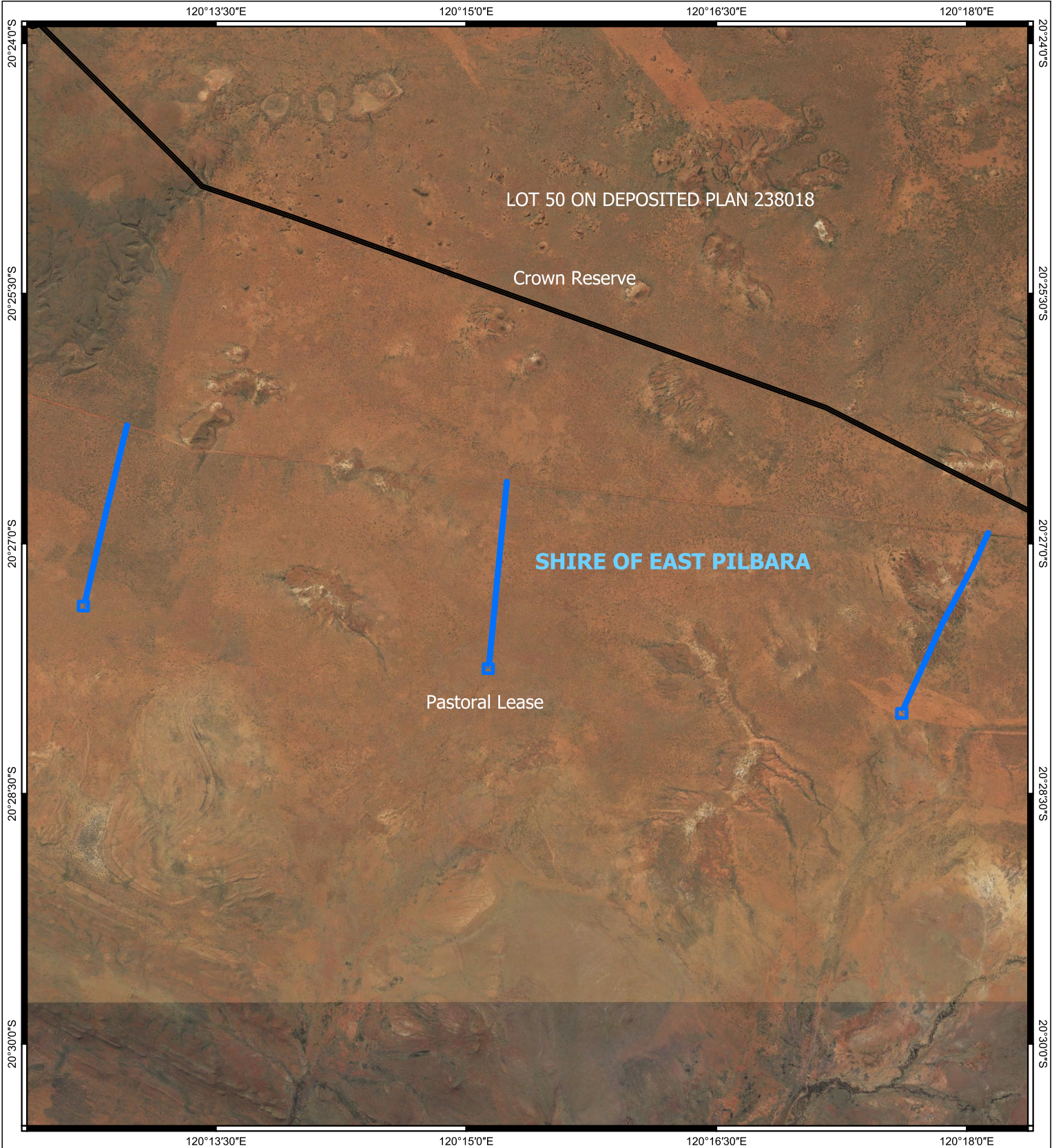






# CPS 11119/1 - Site Map K



## LEGEND

-  CPS areas applied to clear
-  Local Government Authorities
-  Land Tenure (LGATE\_226) - SLIP
-  Roads



0 1 2 3 km

1:44,500  
Projection: GDA 2020



Government of Western Australia  
Department of Water and Environmental Regulation

