

115°59.628'E

115°59.682'E

115°59.736'E

115°59.790'E

32°15.738'S

32°15.792'S

32°15.846'S

32°15.900'S

32°15.954'S

32°15.738'S

32°15.792'S

32°15.846'S

32°15.900'S

32°15.954'S

LOT 112 ON DIAGRAM 92315
LOT 113 ON DIAGRAM 92315





LOT 30 ON DEPOSITED PLAN 226115

LOT 60 ON DIAGRAM 59263

LOT 29 ON DEPOSITED PLAN 226115

easement - doc(29-a-doc n361699)

LEGEND

-  CPS areas applied to clear
-  Land Tenure (LGATE-226)
-  Local Government Authorities (LGATE-233)
- Roads (LGATE-012)
Road Classification
-  Main

Soldiers Rd

Soldiers Rd

Soldiers Rd

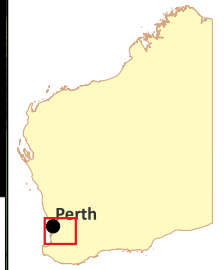
Road

Railway

Road

Road

Road




CPS 11153/2 - Map A



Date Created: 26/05/2026
Version No. 1

Authored by: NVR
Reviewed by: NVR

CPS 11153/2
OFFICIAL



Project:
Information Classification:
Sources - The author acknowledges the datasets used in the production of this map and their custodians, as referenced in the Legend above.

Scale: 1:1136.248177
Spatial Reference: GDA2020

115°59.628'E

115°59.682'E

115°59.736'E

115°59.790'E

Disclaimer: While the Department has made reasonable efforts to ensure the accuracy of this data, the department accepts no responsibility for any inaccuracies and persons relying on this data do so at their own risk.

Path: T:\shared\611-Clearing Regulation\Shared Data\CLEARING PERMITS\11153\CPS 11153-2\CPS 11153-2 - Validation\OGIS NVR VALIDATIONS SLIP - GDA2020.gpx