

115°59.700'E

115°59.718'E

115°59.736'E

32°15.684'S

32°15.702'S

32°15.720'S

32°15.738'S






32°15.684'S

32°15.702'S

32°15.720'S

32°15.738'S

LEGEND

-  CPS areas applied to clear
-  Land Tenure (LGATE-226)
-  Local Government Authorities (LGATE-233)
- Roads (LGATE-012)
 -  Road Classification
 -  Main

LOT 112 ON DIAGRAM 92315

LOT 113 ON DIAGRAM 92315

LOT 30 ON DEPOSITED PLAN 226115

Soldiers Rd
Road

SHIRE OF SERPENTINE-JARRAHDALE

Railway



CPS 11153/2 - Map B



Date Created: 26/05/2026
Version No. 1

Authored by: NVR
Reviewed by: NVR

CPS 11153/2
OFFICIAL

0 0.005 0.01 0.015 km



Project:
Information Classification:
Sources - The author acknowledges the datasets used in the production of this map and their custodians, as referenced in the Legend above.

Scale: 1:284.071601
Spatial Reference: GDA2020

115°59.700'E

115°59.718'E

115°59.736'E

Disclaimer: While the Department has made reasonable efforts to ensure the accuracy of this data, the department accepts no responsibility for any inaccuracies and persons relying on this data do so at their own risk.

Path: T:\shared\611-Clearing Regulation\Shared Data\CLEARING PERMITS\11153\CPS 11153-2\CPS 1153-2 - Validation\OGIS NVR VALIDATIONS SLIP - GDA2020.gpz