

116°0.042'E

116°0.060'E

116°0.078'E

116°0.096'E

32°14.550'S

32°14.568'S

32°14.586'S

32°14.604'S

32°14.622'S

32°14.640'S

32°14.658'S

32°14.550'S

32°14.568'S

32°14.586'S

32°14.604'S

32°14.622'S

32°14.640'S

32°14.658'S

LOT 4 ON PLAN 5001

LOT 5 ON PLAN 5001

LOT 6 ON PLAN 5001

LOT 7 ON PLAN 5001





LOT 8 ON PLAN 5001

LOT 9 ON PLAN 5001

LOT 10 ON PLAN 5001

LOT 7 ON DIAGRAM 71692

LEGEND

-  CPS areas applied to clear
 -  Land Tenure (LGATE-226)
 -  Local Government Authorities (LGATE-233)
- Roads (LGATE-012)
Road Classification
-  Main

Soldiers Rd

SHIRE OF SERPENTINE-JARRAHDALE

Railway

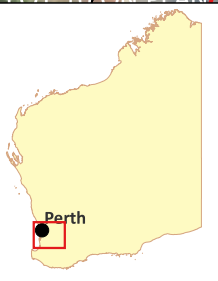
Road

Road

Road

Road

Road



CPS 11153/2 - Map C



Date Created: 26/05/2026 Authored by: NVR
 Version No. 1 Reviewed by: NVR

CPS 11153/2
OFFICIAL



Project:
 Information Classification:
 Sources - The author acknowledges the datasets used in the production of this map and their custodians, as referenced in the Legend above.

Scale: 1:504.785496
 Spatial Reference: GDA2020

116°0.042'E

116°0.060'E

116°0.078'E

116°0.096'E

Disclaimer: While the Department has made reasonable efforts to ensure the accuracy of this data, the department accepts no responsibility for any inaccuracies and persons relying on this data do so at their own risk.

Path: T:\shared\611-Clearing Regulation\Shared Data\CLEARING PERMITS\11153\CPS 11153-2\CPS 11153-2 - Validation\OGIS NVR VALIDATIONS SLIP - GDA2020.gz