

# CPS 11204/1

116°46'30"E

116°46'48"E

Road  
LOT 248 ON DEPOSITED PLAN 220267

Ballidu South East Rd

LOT 1083 ON DEPOSITED PLAN 86838

LOT 127 ON DEPOSITED PLAN 428813

Crown Reserve  
Road

Railway

Road

**SHIRE OF WONGAN-BALLIDU**

LOT 28 ON DEPOSITED PLAN 425196

LOT 1083 ON DEPOSITED PLAN 86838

Unallocated Crown Land

LOT 2080 ON DEPOSITED PLAN 148171

Road  
LOT 2080 ON DEPOSITED PLAN 148171

Railway

30°36'18"S




30°36'18"S

30°36'36"S

30°36'36"S

## LEGEND

### Legend

-  CPS areas applied to clear
-  Land Tenure (LGATE\_226) - SLIP
-  Local Government Authorities

### Roads

-  Main
-  Minor



0 0.1 0.2

1:4,095.453965

Projection: GDA2020



PERTH



Government of Western Australia  
Department of Water and Environmental Regulation

Copyright Department of Water and Environmental Regulation, 2022. All Rights Reserved. All works and Disclaimer: This map is used as a generic static output for reference purposes. Information on this map may or may not be