

116°54.000'E

116°57.000'E

117°0.000'E

117°3.000'E

32°57.000'S

32°57.000'S




33°0.000'S

33°0.000'S

33°3.000'S

33°3.000'S

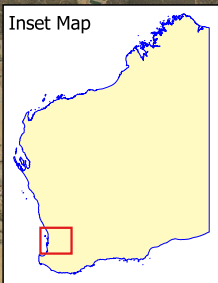
LEGEND

-  CPS 1133-3 - Areas applied to clear
-  Local Government Authorities
-  Localities - Landgate

SHIRE OF WILLIAMS
WILLIAMS

SHIRE OF NARROGIN
NARROGIN

DEMBERING

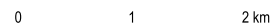


CPS 11331/3 - Map A



Date Created: 11/06/2026 Authored by: GE
 Version No. 1 Reviewed by: GE

Project: CPS 11331/3
 Information Classification: **OFFICIAL**
 Sources - The author acknowledges the datasets used in the production of this map and their custodians, as referenced in the Legend above.



Scale: 1:50000
 Spatial Reference: GDA2020



116°54.000'E

116°57.000'E

117°0.000'E

117°3.000'E

Disclaimer: While the Department has made reasonable efforts to ensure the accuracy of this data, the department accepts no responsibility for any inaccuracies and persons relying on this data do so at their own risk.