





LEGEND

CAWSA Part IIA Clearing
Control Catchments - DOE
17/11/04

-  Zone D
-  Road Centrelines - DLI 1/5/04
-  Cadastre - DLI 1/12/05
-  Clearing Instruments



0  750 m

Scale 1:30000

(Approximate when reproduced at A4)

Geocentric Datum Australia 1994

Note: the data in this map have not been projected. This may result in geometric distortion or measurement inaccuracies.

..... Date

Information derived from this map should be confirmed with the data custodian acknowledged by the agency acronym in the legend.