





LEGEND

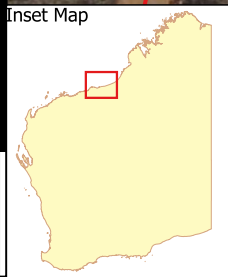
-  CPS areas applied to clear
-  Land Tenure (LGATE-226)
-  Local Government Authorities (LGATE-233)
- Roads (LGATE-012)**
-  Track




LOT 100 ON DIAGRAM 82144



Road
SHIRE OF BROOME

Unallocated Crown Land



CPS 11402/1 - Map D		 Government of Western Australia Department of Water and Environmental Regulation
Date Created: 18/05/2026 Version No. 1	Authored by: NVR Reviewed by: NVR	Project: CPS 11402/1 Information Classification: OFFICIAL
 Scale: 1:500 Spatial Reference: GDA2020		
Sources - The author acknowledges the datasets used in the production of this map and their custodians, as referenced in the Legend above.		