




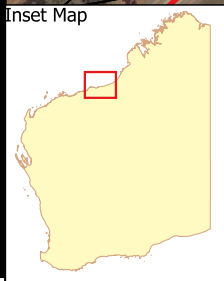


LEGEND

-  CPS areas applied to clear
-  Land Tenure (LGATE-226)
-  Local Government Authorities (LGATE-233)
- Roads (LGATE-012)**
-  State Highway
-  Other



LOT 2 ON DEPOSITED PLAN 218390
 LOT 2 ON DEPOSITED PLAN 218390

CPS 11402/1 - Map

Date Created: 18/05/2026 Authored by: NVR
 Version No. 1 Reviewed by: NVR

Project: CPS 11402/1
 Information Classification: **OFFICIAL**

Sources - The author acknowledges the datasets used in the production of this map and their custodians, as referenced in the Legend above.

Scale: 1:2000
 Spatial Reference: GDA2020

