



Application for new permit or referral to clear native vegetation

This is the form to submit a referral of proposed clearing or apply for a clearing permit under Part V of the *Environmental Protection Act 1986* (EP Act).

Before you submit this form, please check you have completed all the fields for the form type and fully prepared any required supporting documents (maps etc.). The Department of Water and Environmental Regulation (DWER) or Department of Energy, Mines, Industry Regulation and Safety (DEMIRS) will return/decline any forms that are not correctly completed.

To find out more about the stages of assessment for clearing permit forms, see the [Procedure: Native vegetation clearing permits](#).

Part 1 – Form type

<p>Select your form type.</p> <p>Note: Where appropriate in this form, and unless stated otherwise, the terms ‘application’ and ‘applicant’ also mean ‘referral’ and ‘referrer’ respectively.</p>	<p><input type="checkbox"/> Referral of proposed clearing (section 51DA of the EP Act)</p> <p><input type="checkbox"/> Application for an area permit (section 51E of the EP Act)</p> <p><input checked="" type="checkbox"/> Application for a purpose permit (section 51E of the EP Act)</p>
--	---

<p>Which department are you submitting this form to?</p> <p>If the clearing is for mineral and petroleum activities authorised under the <i>Mining Act 1978</i>, the various petroleum Acts, and/or a State Agreement with areas covered by either mineral or petroleum tenure granted under one of the abovementioned Acts, select ‘Department of Energy, Mines, Industry Regulation and Safety’.</p> <p>For all other clearing activities, select ‘Department of Water and Environmental Regulation’.</p>	<p><input checked="" type="checkbox"/> Department of Energy, Mines, Industry Regulation and Safety</p> <p><input type="checkbox"/> Department of Water and Environmental Regulation</p>
---	---

Part 2 – Applicant details

2.1 Applicant name


For area permits: If granted, the name(s) of (all) landowner(s) will be listed as 'permit holders' on the permit. For purpose permits: If granted, the name(s) of (all) applicant(s) will go on the permit.	<input type="checkbox"/> Applying as an individual – complete the following:	
	Title	<input type="checkbox"/> Mr <input type="checkbox"/> Mrs <input type="checkbox"/> Ms <input type="checkbox"/> Other:
	Name(s)	
	<input checked="" type="checkbox"/> Applying as a body corporate or other entity formed at law – complete the following:	
	Name	GMA Garnet Pty Ltd
	Australian Company Number (ACN)	009 344 227
<input type="checkbox"/> Applying as a government entity (e.g. government department, local government authority, or other statutory body)		
Name		

2.2 Applicant contact details

Provide the contact details for the above (primary contact).


2.3 Applicant contact postal details

Provide the postal address for the above individual, body corporate or local government authority (primary contact).



2.4 Applicant contact – registered business address

If applying as a company, incorporated body, local government authority or public authority, please also supply the registered business office address.



2.5 Electronic correspondence consent

DWER/DEMIRS prefer to send all correspondence via email. We request that you consent to receiving all correspondence relating to instruments and notices under Part V of the EP Act via email. Please indicate your consent in this section of the form.


I consent that all written correspondence between myself (the applicant) and DWER/DEMIRS (as applicable) about the subject of this form will be exclusively via email, using the email address provided above.	<input checked="" type="checkbox"/> Yes <input type="checkbox"/> No
--	---

2.6 Contact details for enquiries

If different from the applicant’s contact details, enter the contact details of a person with whom DWER/DEMIRS should liaise with (e.g. a consultant).

Same as applicant’s contact details	<input checked="" type="checkbox"/> Yes <input type="checkbox"/> No
-------------------------------------	---

If ‘No’ – complete the following:



Part 3 – Land details

- You must accurately describe the location of the land where your clearing is proposed.
- Provide copies of associated documents registered against the Certificate of Title (limitations, interests, encumbrances or notifications) where the clearing may impact them (i.e. caveats within freehold Lots).
- If you have a large number of properties, please provide the relevant details for each property in a separately attached supporting document.

I have a large number of properties and have given the relevant details in an attached supporting document.	<input type="checkbox"/> Yes – skip to Part 4 <input type="checkbox"/> No
---	---

If 'No' – complete the following:

Land description Provide the following details, as applicable, for all properties: – volume and folio number – lot or location number(s) – crown lease or reserve number – pastoral lease number – mining tenement number	M70/204, M70/259 and M70/1380 and P70/1669		
Street address – Line 1			
Street address – Line 2			
Suburb	Yallabatharra		
State	WA	Postcode	6535
Local government area(s)	Shire of Northampton		
Land zoning	Agriculture		

Part 4 – Relationship to landowner

Tell us which of the following options best describes you as the person completing and submitting this form. If you are filling out this form on behalf of the applicant, answer this question as though you are the applicant.

Proof of ownership may include:

- a certificate of title
- a pastoral or mining lease
- public authority that has care, control or management of the land
- other form of lease, land tenure or specific arrangement.

Relationship to landowner (select one of the following options)	Complete the following
<input type="checkbox"/> I am the landowner	<input type="checkbox"/> Attach proof of ownership
<input type="checkbox"/> I am lodging a form on behalf of the landowner (e.g. a consultant)	<input type="checkbox"/> Attach proof of ownership
<input type="checkbox"/> I am acting on the landowner's behalf and will be jointly responsible for the clearing permit (i.e. joint form)	<input type="checkbox"/> Attach proof of ownership <input type="checkbox"/> Attach a letter, in which the landowner authorises you to act on their behalf and acknowledge they will be jointly responsible for the clearing permit
<input type="checkbox"/> I am likely to become the landowner	<input type="checkbox"/> Attach evidence of the pending transfer of ownership, including details of current proprietor on certificate of title, and/or contract of sale ('offer and acceptance')
<input checked="" type="checkbox"/> I will undertake the clearing activities with the landowner's authority and will be the permit holder	<input checked="" type="checkbox"/> Attach proof of ownership <input checked="" type="checkbox"/> Attach a letter, in which the landowner authorises you to access and clear native vegetation within the property(ies) as detailed in section 3.1 (if the applicant is not the landowner)
<input type="checkbox"/> I am a person with multiple land parcels within which clearing is proposed	<input type="checkbox"/> Attach proof of ownership and/or <input type="checkbox"/> Attach letters, in which the landowner authorises you to access and clear native vegetation within the properties as detailed in section 3.1 (if the applicant is not the landowner)
<input type="checkbox"/> I will undertake the clearing activities through the exercise of power conferred by different legislation (e.g. the <i>Energy Operators (Powers) Act 1979</i>)	<input type="checkbox"/> Provide relevant legislative details:

Part 5 – Proposed clearing

5.1 Maps and/or spatial data

<p>Select which map type(s) you will attach with your form.</p> <p>Note: DWER/DEMIRS will decline/return forms (as applicable) if you do not provide sufficient information for this question.</p>	<p><input checked="" type="checkbox"/> An ESRI shapefile with the following properties (preferred)</p> <ul style="list-style-type: none"> • Geometry type: polygon shape • Coordinate system: Geocentric Datum of Australia (GDA) 2020 (geographic latitude/longitude) • Datum: GDA 2020 <p><input checked="" type="checkbox"/> An aerial photograph or map with a north arrow, clearly marking the proposed clearing area</p> <p>Note:</p> <ul style="list-style-type: none"> • An ESRI shapefile must use one of the following filename extensions: .shp, .shx, .dbf, and/or .prj • You must provide an ESRI shapefile if the form requires an assessment under an <i>Environment Protection and Biodiversity Conservation Act 1999</i> (Cth) (EPBC Act) accredited process. See Part 8 of this form for more information.
--	---

5.2 Size

- If you propose to clear a patch(es) of vegetation, enter a hectare value for the total size of the area (mark number of trees as zero). For example, “clearing of 5 hectares”.
- If you propose to clear only individual trees (i.e. the shrubs, grasses, groundcover plants will remain intact), provide the number of trees. For example, “clearing of 10 trees”. If any shrubs, grasses, and/or groundcover plants **may** be damaged in the clearing process, enter the total area only.
- If you propose to clear an area of native vegetation within a larger footprint, enter the hectare value for the total size of the area to be cleared (mark number of trees as zero) and the size of the footprint. For example, 5 hectares of clearing within a 10-hectare footprint. This option is only available for purpose permit applications.
- Enter values for **both** number of trees and the size of the area **only if** you are clearing individual trees in one area **and** a patch of vegetation in a different area.
- Please note the following area conversions/calculations:

1 hectare = 10,000 m ²	Area of circle = 3.14 x radius ²
1 acre = 0.4 hectares/4,000 m ²	Area of a rectangle = length x width
1 tree = 0.01 hectares/100 m ²	Area of a triangle = ½ length x perpendicular height

Total area of clearing proposed (hectares)	13.46
Footprint of clearing (hectares) (purpose permit only)	
Number of individual trees to be cleared	

Note: Calculate the area of a tree based on the area encompassed by the tree’s drip line; that being the outermost circumference of the tree’s canopy.

5.3 Purpose

<p>Provide the reason for proposed clearing (e.g. road construction, grazing and pasture, hazard reduction, horticulture, timber harvesting etc.).</p> <p>If applicable, provide any additional project overview or explain in detail the activities on the property (e.g. provide context of work proposed and describe how clearing will contribute to overall work activities onsite etc.).</p>	<p>The application area is proposed to be cleared to facilitate the construction of 22 drill lines, ranging in length from approximately 90 to 740 meters (m), and 12 m in width. In addition, the clearing will facilitate the construction of a trial pit and stockpile area, expansion of an existing stockpile area, as well as maintenance of an existing track to improve safety, including the construction of three passing bays.</p>
<p>Specify what the final land use will be after clearing</p>	<p>Native vegetation and firebreak track</p>

5.4 Method

<p>Proposed method of clearing (i.e. burning, cutting, draining, flooding, grazing, mechanical clearing/bulldozing or other – specify)</p>	<p>Dozer with a scrub rake.</p>
--	---------------------------------

5.5 Timeframe

<p>Period within which you propose to do the clearing (e.g. 1/7/2022 to 30/8/2024)</p>	<p>Start date: 1/09/2026</p> <p>End date: 1/09/2031</p>
--	---

Note: The clearing referral process is not suitable for any clearing that is expected to take longer than two years.

5.6 Pre-application scoping

Historic clearing of native vegetation in the Swan Coastal Plain and Avon Wheatbelt [Interim Biogeographic Regionalisation for Australia](#) (IBRA) bioregions has been extensive.

DWER/DEMIRS strongly recommends a pre-application meeting if you propose to clear native vegetation within these bioregions.

<p>Do you propose to clear native vegetation within the Swan Coastal Plain or Avon Wheatbelt bioregions?</p>	<input type="checkbox"/> Yes – complete section below	
	<input type="checkbox"/> I have had a pre-application meeting with DWER/DEMIRS	
	<p>Insert date of meeting and officer name(s):</p>	<div style="border: 1px solid black; height: 40px;"></div>
	<input type="checkbox"/> I have contacted DWER/DEMIRS in relation to a pre-application meeting and been advised that a meeting is unnecessary in this case.	