




M77/1245 Proposed Clearing

Between 12 April 2026 and April 11 2031

Legend

-  Proposed New Clearing Area
-  Rehabilitation Disturbance
-  Tenement Boundary using GDA2020 coordinates



PINK = POSSIBLE REHABILITATION DISTURBANCE

PROPOSED NEW CLEARING

NORTH PIT

REHABILITATED SOUTH PIT

M77/1245 Entrance

Norseman Rd

1 km