






LEGEND

-  CPS Areas Applied to Clear
-  Land Tenure (LGATE_226) - SLIP
-  Local Government Authorities
- Roads**
-  Road Classification
-  Minor

LOT 2371 ON DEPOSITED PLAN 203036

Payne Rd Road

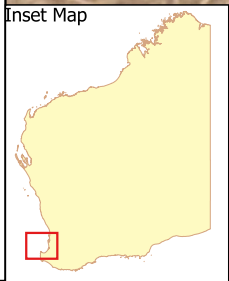
CITY OF BUSSELTON

LOT 2608 ON DEPOSITED PLAN 203052

33°45.120'S

33°45.120'S

Inset Map



CPS 11513/1 - Clearing Permit Decision Area



Date Created: 03/06/2026
Version No. 1

Authored by: NVR
Reviewed by: NVR

Project: CPS 11513/1
Information Classification: **OFFICIAL**

Sources - The author acknowledges the datasets used in the production of this map and their custodians, as referenced in the Legend above.



Scale: 1:440
Spatial Reference: GDA2020

